


2560000 2570000 2580000 2590000 2600000 2610000 2620000 2630000





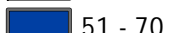
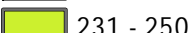
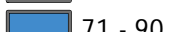

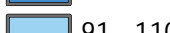
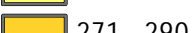
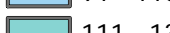
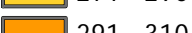
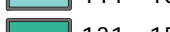
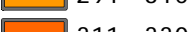

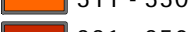

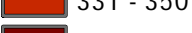
6060000
6050000
6040000
6030000
6020000
6010000
6000000





NIWA
Teihoro Nukurangi


Median Length of the Frost-Free Period


Frost-free period (days)


	< 31		191 - 210
	31 - 50		211 - 230
	51 - 70		231 - 250
	71 - 90		251 - 270
	91 - 110		271 - 290
	111 - 130		291 - 310
	131 - 150		311 - 330
	151 - 170		331 - 350
	171 - 190		> 350

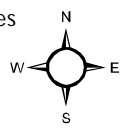
 Frosts too rare

 Property boundaries

 Highways

 Roads

 Rivers



0 2.5 5 10 15 20
Kilometres

Disclaimer:
NIWA staff have prepared this map exercising all reasonable skill and care. Nevertheless, NIWA can give no warranty the the map is free from errors, omissions or other inaccuracies. Users of this map will release NIWA from all liability whether direct, indirect, or consequential, arising out of the provision of this map.

Cadastral data - LINZ Copyright. Cadastral boundaries are indicative only. Marlborough District Council provides no warranties in terms of property boundary positions.

