



2540000 2550000 2560000 2570000 2580000 2590000 2600000 2610000

5950000
5940000
5930000
5920000
5910000
5900000




Late Last Frost Date

Twenty percent of the time (one year in five, on average), the last frost is on this date or later.

 < 30 Jul	 18 Oct - 27 Oct
 30 Jul - 8 Aug	 28 Oct - 6 Nov
 9 Aug - 18 Aug	 7 Nov - 16 Nov
 19 Aug - 28 Aug	 17 Nov - 26 Nov
 29 Aug - 7 Sep	 27 Nov - 6 Dec
 8 Sep - 17 Sep	 7 Dec - 16 Dec
 18 Sep - 27 Sep	 17 Dec - 26 Dec
 28 Sep - 7 Oct	 27 Dec - 5 Jan
 8 Oct - 17 Oct	 > 5 Jan

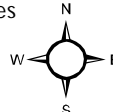
 Frosts too rare

 Property boundaries

 Highways

 Roads

 Rivers





0 2.5 5 10 15 20
Kilometres

Disclaimer:
NIWA staff have prepared this map exercising all reasonable skill and care. Nevertheless, NIWA can give no warranty the the map is free from errors, omissions or other inaccuracies. Users of this map will release NIWA from all liability whether direct, indirect, or consequential, arising out of the provision of this map.
Cadastral data - LINZ Copyright. Cadastral boundaries are indicative only. Marlborough District Council provides no warranties in terms of property boundary positions.

