

**Marine Farm Lighting and Marking Plan –  
MPE763, MFL446, U040217 (Site no.8396)**

---

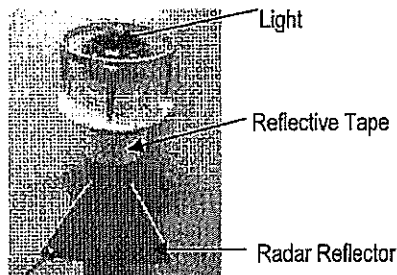
I, Alexander van Wijngaarden, Harbourmaster of Marlborough District Council, hereby approve, under Maritime Delegation from the Director of Maritime New Zealand pursuant to Sections 200, 444(2) and 444(4) of the Maritime Transport Act 1994, the lighting and marking associated with coastal permit MPE763, MFL446, U040217 (Site no.8396), located in Otanerau Bay, outer Queen Charlotte Sound as follows:

1. That each end of each longline display an orange buoy, as shall the middle of each of the seawardmost and landwardmost longlines.
2. That a yellow light, radar reflector and a band of reflective tape 50 millimetres in width be displayed in the positions marked 'A' on the attached structures plan. The lights shall be solar powered and shall have the following characteristics:

**Flash:** Flashing (5) every 20 seconds. Length of flashes no less than 1 second. Interval between flashes, no less than 1 second.


**Range:** At least 1 nautical mile.

**Height:** Greater than 1.0 metre above the surface of the water.



3. That radar reflectors and a band of reflective tape 50 millimetres in width be displayed in the positions marked 'B' on the attached structures plan.
4. That a band of reflective tape 50 millimetres in width be displayed in the positions marked 'C' on the attached structures plan.

Given under my hand this 21<sup>ST</sup> day of NOVEMBER 2007



ALEXANDER VAN WIJNGAARDEN

Structures and lighting plan:

RECEIVED  
21 FEB 2008  
MAYOR'S OFFICE  
CANTONMENT TOWN

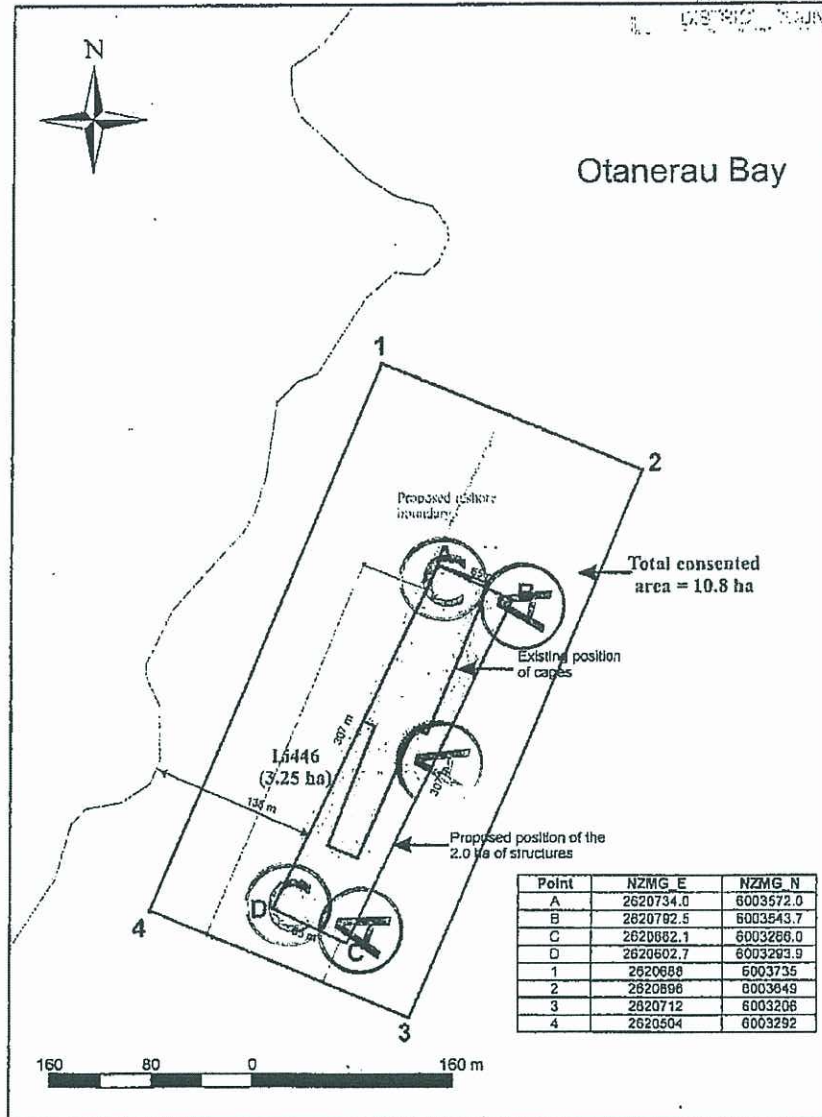


Figure 1: Proposed layout of the Otanerau Bay salmon farm (2.0), showing the present position of the farm.

N2. King Salmon

3 Lt.

3 rr.

*[Signature]* 21/11/07

Marine Farm Audit Field Sheet

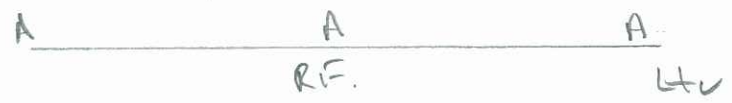
Bay Otomerau EB. Date 20.8.12 Time 1555 Site No. 8396

Audit Team amo je wh. NZ King Salmon Co Ltd. P.O. Box 1180 Nelson 7040

Landward Side



photo 1589 Lt ✓



Seaward Side

Lights: Fitted Operational Long Lines Fitted Orange Buoys Radar Reflectors

Comments

Current 3 Lt 3 Ra.

Symbols Tick = Fitted and working X = Fitted and not working NF = Not fitted Ra = Radar Reflector OB = Orange buoy R/F = Reflective Tape/device

MPE 763 Lic 446.



31 August 2012

Record No: 12287572  
File Ref: M045-02  
Ask For: Alex Moore

New Zealand King Salmon Co Ltd.  
P.O. Box 1180  
Nelson 7040

Dear Sir/Madam

### Marine Farm Inspections – Otanerau Bay

Marine Farm Site 8396 the resource consent of which is registered to NZ King Salmon Co Ltd was inspected for compliance on 30<sup>th</sup> August 2012 at 1555. Below is a table that shows the lights, and marking required for this site and compares that with what is currently on the site.

	Required	Fitted	Operational	Action / Comment
Lights	3	4	4	There is a consented light required in centre of Farm (East side). Given that the consented adjacent marine Farm site 8580 is not yet in place your existing lighting plan is acceptable
Radar Reflectors				
Reflective Tape	5	1		Action required
Long-lines				
Identification		1		
Orange Buoys				

It is a condition of your resource consent that your farm is correctly marked and lit, as per the lighting plan issued by the Harbourmaster. It is also a requirement under Council's Navigation Bylaws that you must maintain the general state of your farm so that it is not a hazard to navigation.

The deficiencies noted in the table above require your immediate attention. If a subsequent audit finds that the deficiencies have not been attended to then enforcement action will follow.

Yours sincerely

Capt. A. Van Wijngaarden  
**HARBOUR MASTER**