







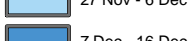
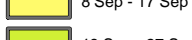



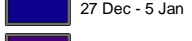
2480000 2490000 2500000 2510000 2520000 2530000 2540000 2550000

5950000
5940000
5930000
5920000
5910000
5900000





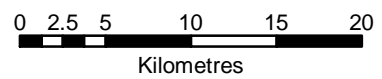
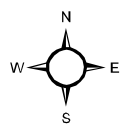
Late Last Frost Date

Twenty percent of the time (one year in five, on average), the last frost is on this date or later.

	< 30 Jul		18 Oct - 27 Oct
	30 Jul - 8 Aug		28 Oct - 6 Nov
	9 Aug - 18 Aug		7 Nov - 16 Nov
	19 Aug - 28 Aug		17 Nov - 26 Nov
	29 Aug - 7 Sep		27 Nov - 6 Dec
	8 Sep - 17 Sep		7 Dec - 16 Dec
	18 Sep - 27 Sep		17 Dec - 26 Dec
	28 Sep - 7 Oct		27 Dec - 5 Jan
	8 Oct - 17 Oct		> 5 Jan

 Frosts too rare

-  Highways
-  Roads
-  Rivers



Disclaimer:

NIWA staff have prepared this map exercising all reasonable skill and care. Nevertheless, NIWA can give no warranty the the map is free from errors, omissions or other inaccuracies. Users of this map will release NIWA from all liability whether direct, indirect, or consequential, arising out of the provision of this map.

