

1

Marlborough Bus Service SPRINGLANDS - RIVERSDALE North Route



How to catch the bus

1. Check the route map for the service you require and pickup point nearest to you.
2. Choose the time you wish to travel and be at the stop at least 5 minutes prior.
3. Please signal the driver when you see your bus approaching.
4. Bring cash – this is a cash only bus service.

Times in **BOLD** are scheduled, all other times are approximate and depend on traffic flow and the number of pick-ups/drop-offs.

Public Holidays

The service will not operate on Public Holidays.

SuperGold

SuperGold card holders travel for free only on services between 9.00am and 3.00pm.

ADULT \$2 | CHILD / STUDENT \$1 | SUPERGOLD FREE | UNDER 5 FREE

LOCATION	WEEKDAYS				SATURDAY		
	am	pm	pm	pm	am	pm	pm
Seymour St Terminal	9.45	11.15	12.45	2.15	9.40	11.05	12.25
Seymour Square	9.46	11.16	12.46	2.16	9.41	11.06	12.26
Clubs of Marlborough	9.47	11.17	12.47	2.17	9.42	11.07	12.27
39 Nelson St	9.50	11.20	12.50	2.20	9.45	11.10	12.30
Countdown, Springlands	9.51	11.21	12.51	2.21	9.46	11.11	12.31
PAK'nSAVE	9.54	11.24	12.54	2.24	9.49	11.14	12.34
Ashwood Park, Middle Renwick Rd	9.56	11.26	12.56	2.26	9.51	11.16	12.36
35 Colemans Rd	9.57	11.27	12.57	2.27	9.52	11.17	12.37
44 Fulton St /1 The Willows	9.58	11.28	12.58	2.28	9.53	11.18	12.38
59 McLauchlan St	9.59	11.29	12.59	2.29	9.54	11.19	12.39
12 Old Renwick Rd	10.01	11.31	1.01	2.31	9.56	11.21	12.41
44 Hutcheson St	10.03	11.33	1.03	2.33	9.58	11.23	12.43
43 Budge St	10.05	11.35	1.05	2.35	10.00	11.25	12.45
107 Budge St	10.06	11.36	1.06	2.36	10.01	11.26	12.46
31 Lucas St	10.07	11.37	1.07	2.37	10.02	11.27	12.47
Blenheim Railway Station	10.11	11.41	1.11	2.41	10.06	11.31	12.51
New World, Freswick St	10.14	11.44	1.14	2.44	10.09	11.34	12.54
15 Stuart St	10.15	11.45	1.15	2.45	10.10	11.35	12.55
68 Stephenson St	10.16	11.46	1.16	2.46	10.11	11.36	12.56
Lister Court, 16 Francis St	10.18	11.48	1.18	2.48	10.13	11.38	12.58
Seymour St Terminal	10.20	11.50	1.20	2.50	10.15	11.40	1.00



Buses are wheelchair and pushchair accessible. Please signal the driver that you require assistance and the ramp will be lowered.



You can bring your bike on all bus routes for free using the bike racks (subject to available space).






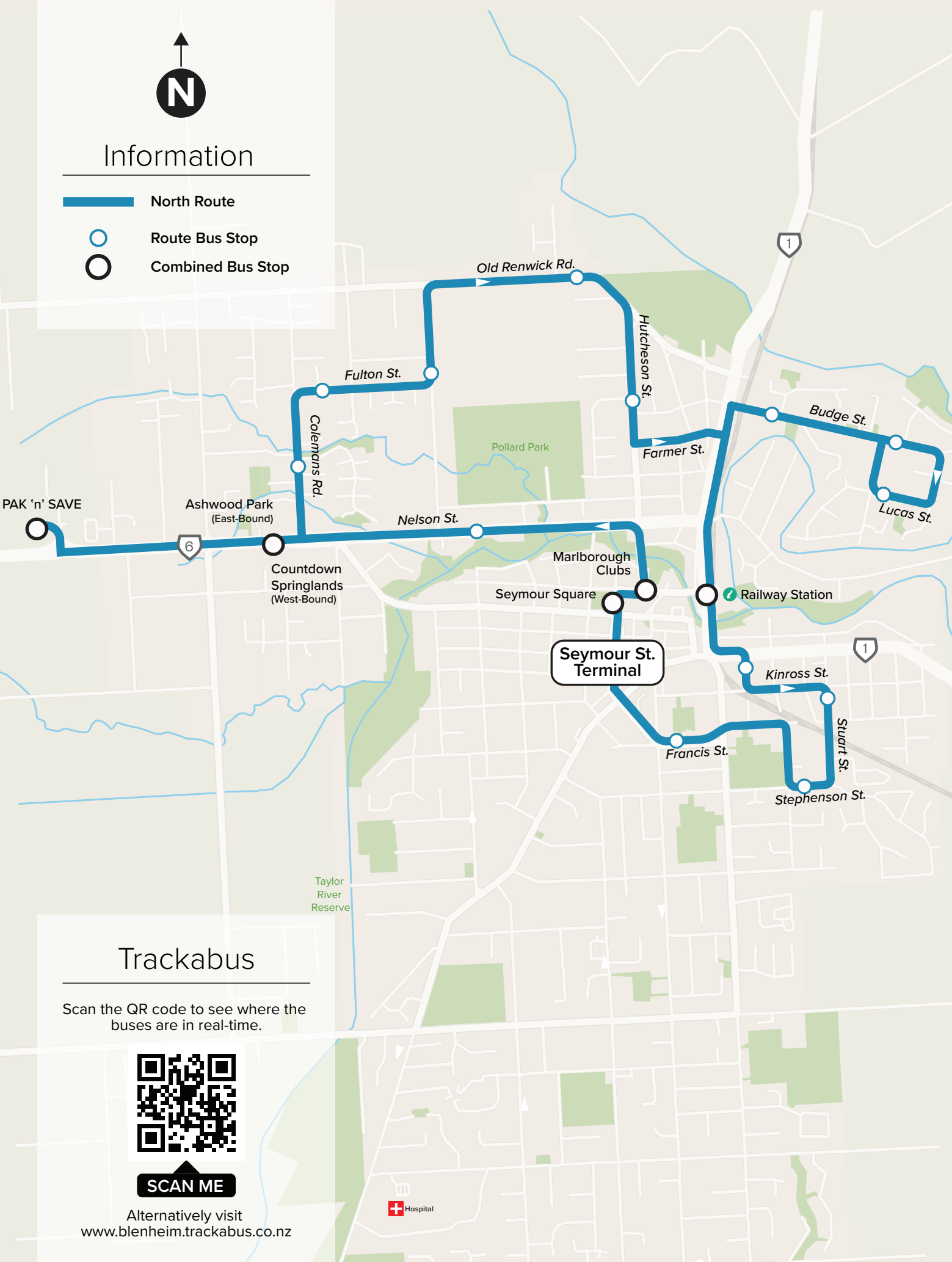
Please signal driver at stop.

For feedback and service related issues please contact:
Marlborough District Council
Ph: 03 520 7400
www.marlborough.govt.nz



Information

-  North Route
-  Route Bus Stop
-  Combined Bus Stop



Trackabus

Scan the QR code to see where the buses are in real-time.



SCAN ME

Alternatively visit www.blenheim.trackabus.co.nz