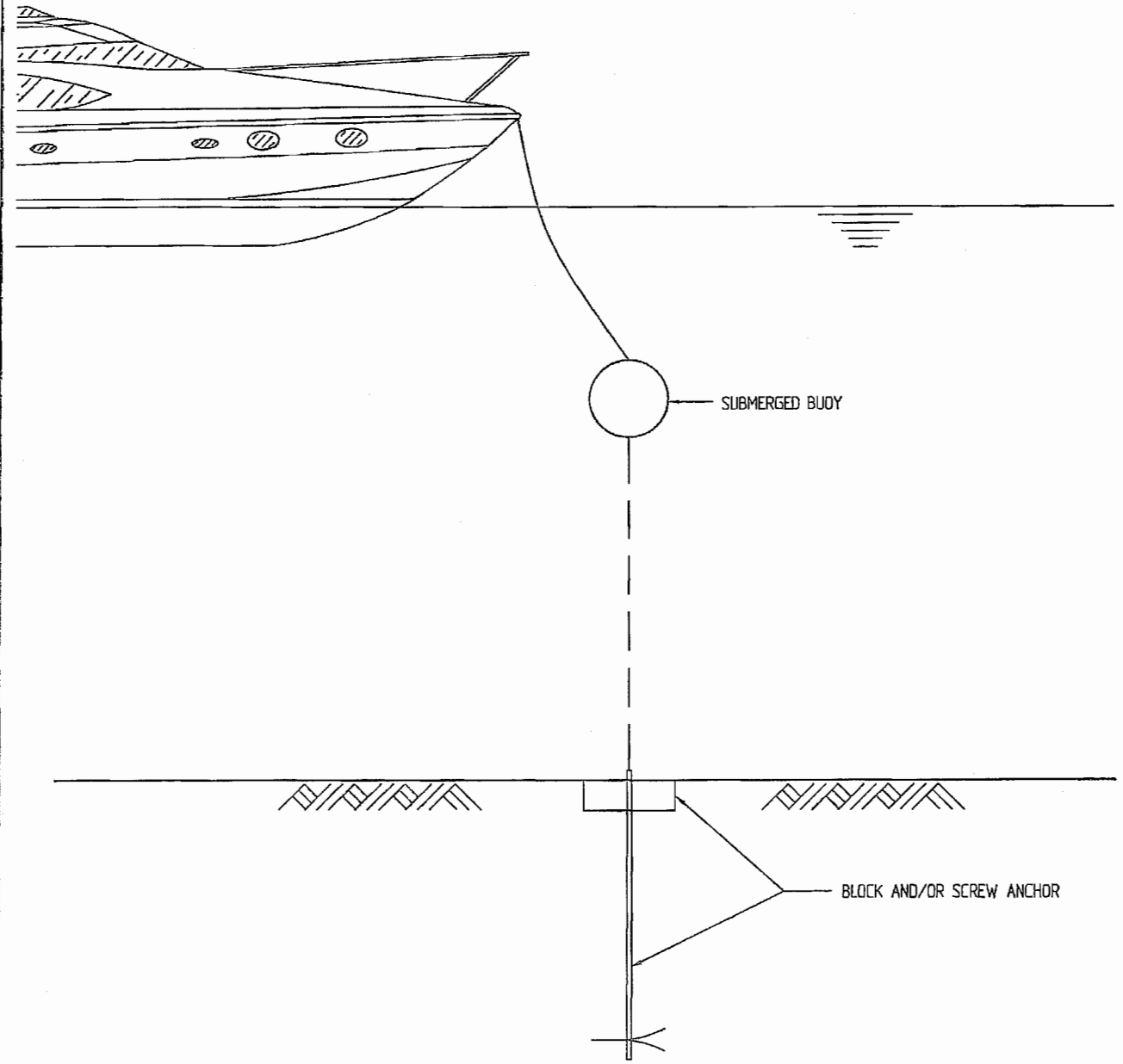


TRIPLE BLOCK MOORING ARRANGEMENT

FIGURE 8



SUBMERGED BUOY MOORING ARRANGEMENT

FIGURE 9

---

## **Appendix L**

---



## INNER WAIKAWA BAY INDICATIVE MOORING FIELDS




-  NORTH-EAST MARINA EXTENSION
-  NORTH-WEST MARINA EXTENSION
-  SWING MOORING FIELDS

FIGURE 10





0 100 200 300 400 500m  
 SCALE 1 : 7500


### SWING MOORING APPLICATIONS RELOCATED FROM PROPOSED MARINA EXTENSION AREAS

- RELOCATED WEST SWING MOORINGS
- RELOCATED EAST SWING MOORINGS

NOTES : SWING CIRCLES BASED ON 25% OVERLAP USING THE SEAFLEX SYSTEM

FIGURE 11





0 100 200 300 400 500m

SCALE 1 : 7500

## INDICATIVE RELOCATION OF PROPOSED AND CONSENTED SWING MOORINGS

- RELOCATED WEST SWING MOORINGS
- RELOCATED EAST SWING MOORINGS

FIGURE 12

---

## Appendix M

---

## **Conditions of consent for swing moorings in Waikawa Bay**

In the event that granting full or partial consent is considered, the following conditions may be appropriate:

1. Insert para 63(a) or (b) from decision document.
2. The consent holder shall provide confirmation within 30 days of this consent being granted that the mooring is positioned in accordance with the application at grid reference (NZTM - Easting XXXXXXX, Northing XXXXXXX) (New Zealand Map Grid - Easting XXXXXXX, Northing XXXXXXX) received by Council on XX and held on Council file UXXXXXX.
3. The mooring block shall at all times be positioned at the grid reference provided above unless approval has been obtained from Council to relocate the mooring.
4. When Council considers there to be a conflict resulting from the mooring being inaccurately positioned the consent holder will be required to relocate the mooring at the consent holder's cost.
5. One vessel only of maximum length of XX.0 metres shall use this mooring at any one time.
6. The owner shall be responsible for ensuring that at all times the block weight and tackle length is appropriate to the length of the vessel and the swing circle for this mooring. (Refer to Appendix F Minimum Mooring Construction Guideline.)
7. The total length of the mooring tackle must be equal to twice the water depth at Mean Low Water Springs at the mooring site.
8. The number 'XXXX', the name of the consent holder and the maximum size of the vessel shall at all times be displayed on the approved mooring marker buoy.
9. The consent holder shall at all times maintain all parts of the structure in a state that is safe and secure for the mooring of the vessel as set out in Condition 5 of this coastal permit.
10. For the purposes of inspection the mooring shall be raised to the surface. When the mooring is lifted and returned to the seabed, the mooring block shall be lowered to the seabed by crane or winch.
11. The consent holder shall provide Council with a Mooring Inspection Record at intervals not exceeding two years following the date of this consent. This report will show that the mooring has been inspected and maintained to a satisfactory standard and confirm the position of the mooring block.
12. In accordance with Section 128 of the Resource Management Act 1991 the Marlborough District Council may review Conditions 2 and 5 for the purpose of ensuring that adverse navigational safety and adverse effects on the environment are avoided, remedied or mitigated. This review may be conducted during the months of March and September for the duration of this consent.



- 13 The consent holder shall remove the swing mooring at the consent holder's cost at expiry of the resource consent or sooner if the swing mooring is no longer required or the consent is cancelled.

**Important note:**

In no way does the grant of this consent imply that Council has approved the structural integrity or otherwise of the block and tackle pertaining to this mooring. This shall at all times remain the responsibility of the owner.