



**MARLBOROUGH
DISTRICT COUNCIL**



Information Package

Regulatory Department

1 May 2014

Contents

Environmental Science & Monitoring.....	1
Biosecurity (Pest Management)	1
Environmental Science	3
Harbour Functions.....	15
Incident Severity Rating Criteria.....	20
Liquor Licensing.....	23
Consents Section	39
Resource Consent Approvals Under Delegated Authority	40

Environmental Science & Monitoring

Biosecurity (Pest Management)

(Report prepared by Rob Simons)

Total Control Pest Progress Summary

Table 1: Number of total control pest sites controlled.

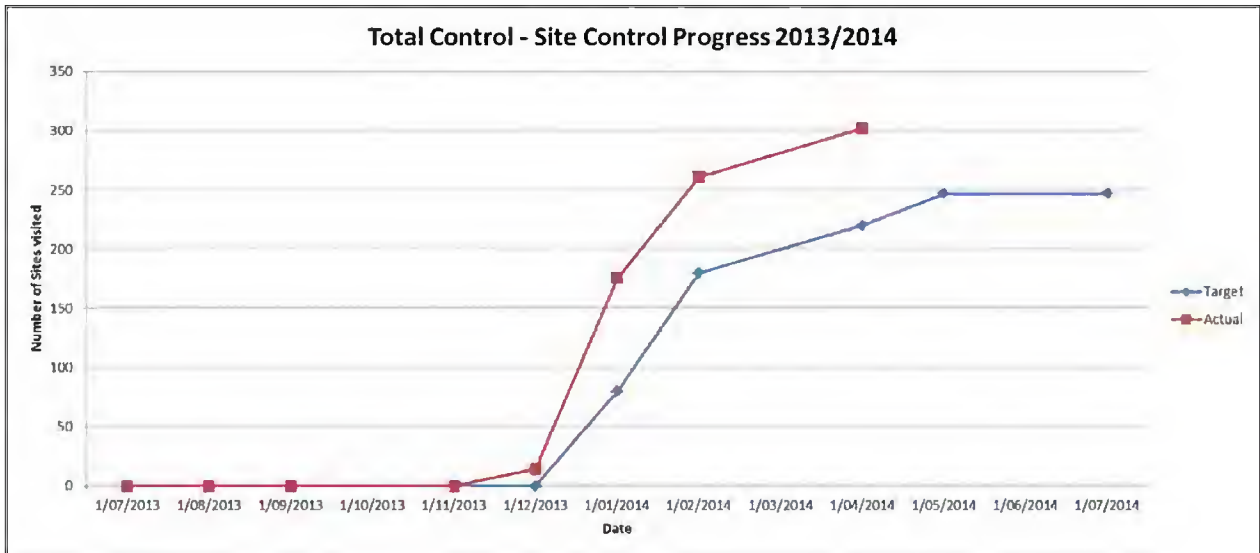
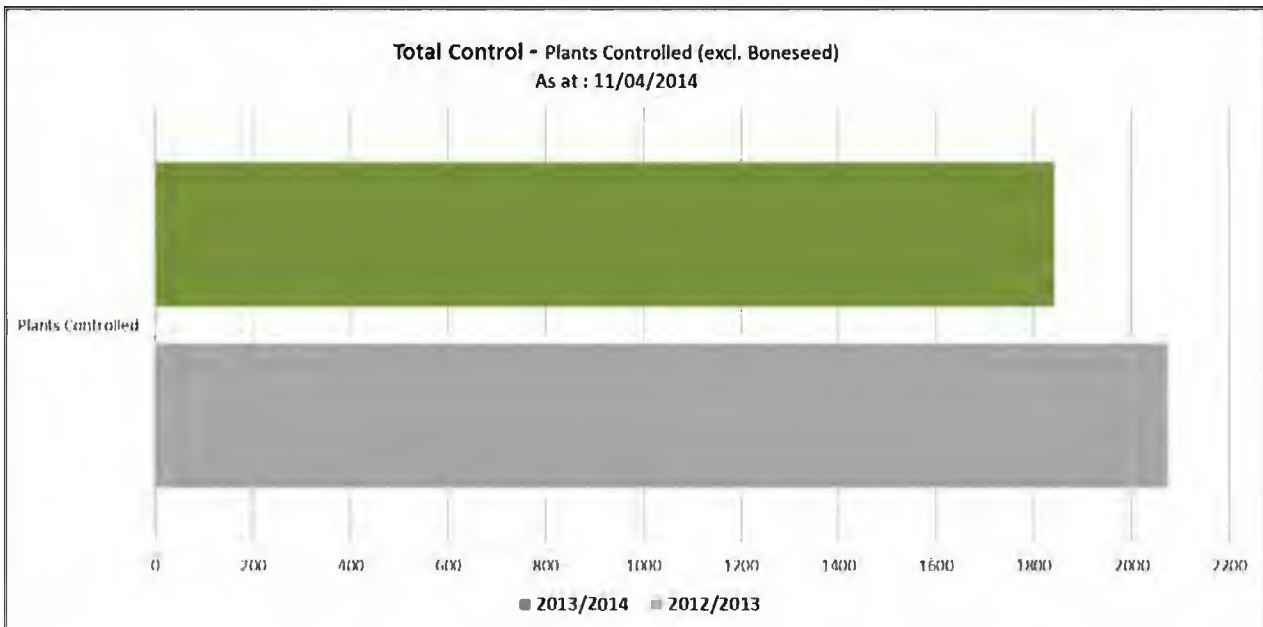


Table 2: Number of total control pest plants controlled per annum.



General Comments

The Total Control programme has exceeded all targets for site visits this season. This has been primarily due to the ability of staff to not only visit high priority sites for Moth Plant, but visit all sites regardless of priority. Improved efficiencies with regard to field technology and planning tools has also meant staff can make better use of time in the field and visit more sites in a given day.

Saffron Thistle (E315-003-005-01)

There has been two substantial finds of Saffron Thistle this season which has lifted the number of plants controlled substantially. One find was on a known site but outside of a known area. The other was a substantial infestation occurring on a site that was recently recorded as historic. Both occurrences have been controlled and will now fall back into a thorough regime of annual checking.

Spartina Grass (E315-003-017)

The annual Spartina Grass control data has been received from the Department of Conservation for the control operations completed in the months of January to March 2014. Twenty one plants or groups of plants were controlled during 1246 man hours across the ten known infestation sites in the Pelorus, Kenepuru and Grove Arm. A patch of Spartina circa 1m² was found and controlled at an 'historical' site in Tennyson Inlet, during 24 hours of surveillance work.

Eel Grass (E315-003-011)

Eel Grass control operations in the Opawa Loop and in Waterlea Creek are scheduled to be completed after Easter.

Containment Pest Inspection Summary – Period 3/3/2014 – 11/4/2014

Note – the reporting period for Nassella Tussock commences 1 March.

Containment Pest	Number of Control Programmes Issued	Number inspected for compliance this period (YTD)	Number showing non-compliance this period (YTD)	Notices of Direction Issued this period (YTD)
Nassella Tussock	371 *see report below	0 (0)	0 (0)	0 (0)
Chilean Needlegrass	78	0 (55)	0 (2)	0 (2)
Kangaroo Grass	14	0 (14)	0 (2)	0 (1)
Broom/Gorse	35	0	0	0
White-Edged Nightshade	4	4 (4)	4 (4)	0
Rabbits		5 (11)	0	0

Nassella Tussock (E315-004-002-01)

The way Council administers an active compliance regime for Nassella Tussock had been subtly modified for the 2014 season. The main change has been to the agreed compliance date for properties that historically had until 15 October to complete control works. This has been brought forward to 15 September. The other change has been to clearly outline (in programme letters) the period that Council will be conducting compliance inspections.

The main reasons behind the change are:

- Occupier control work and subsequent Council compliance inspections are being pushed later and later in to the year, creating a 'bottle neck'; resulting in compliance inspections too late in the season with no time for occupiers to comply with any Notice issued before Nassella seed-set.
- To free up time late in the season to allow Council officers to carry out surveillance work in outlying areas when Nassella is in flower.
- To enable the allocation of staff resources to Chilean Needlegrass work in the months of November/December.

Chilean Needlegrass (E315-004-003-01)

In February Council staff held a public community meeting to discuss Chilean Needlegrass. From that meeting a steering group from the community was established. Those members met for the first time recently. The discussion was positive and constructive. From discussions at this meeting, the group expressed the desire to become a community-led Action Group. Part of the function of the Action Group will be to provide advice and feedback to Council regarding potential changes in Chilean Needlegrass legislation and regulations. A further part of the proposed Action Group functions would be to potentially drive voluntary action within the community and source further funding and initiative opportunities for Chilean Needlegrass eradication. Further meetings are planned in the near future to further elaborate and discuss the overall functions and objectives of the Action Group.

Rabbits (E315-004-012-01)

Annual rabbit night count routes are undertaken to supply the Council with trend monitoring on the level of rabbit numbers in those areas that have the potential to be badly affected or have been affected by rabbit damage in the past. The majority of these rabbit night counts have been completed with low rabbit numbers found in all of the routes completed. The low numbers are most likely due partly to the prevalence of RHD virus and good control practices in these areas. Day rabbit inspections in rabbit prone areas are also being conducted through the next two months to ensure rabbit numbers are also maintaining low levels in these areas.

Surveillance Pests

Invasive Ants (E315-005-009-01)

A recent incursion of Argentine Ant in Picton area has been the trigger to establish the extent of the issue. A contractor has been engaged to thoroughly survey the area around the known infestation and also expand out, less intensively, into wider Picton. Ant samples are currently being identified by Landcare Research.

Environmental Science

Stormwater Monitoring (E375-000-001)

(Report Prepared by Peter Hamill)

A total of eight stormwater sampling runs have been completed as part of the Taylor River Characterisation Project. Preliminary data shows that there are occasions when bacterial levels are significantly elevated during periods of low flows. A first flush sampling run was completed on 15 March 2014 when Blenheim received 6mm of rain after an extended dry period. Results were elevated across the majority of the samples.

Monitoring of the Taylor River and tributaries as continued has part of the Taylor River Characterisation Project and will continue for several months.

National Environmental Reporting Bill (E360-004-002-01 & E365-000-001)

(Report Prepared by Alan Johnson)

The Environmental Reporting Bill has been introduced to Parliament and submissions closed on 17 April 2014.

A report was presented to the Environment Committee meeting on 20 March 2014 and it was recommended that Council submit on the process and that the submission be endorsed by the Committee Chairman.

A joint Local Government New Zealand (LGNZ) submission has been prepared (attached) which has aligned all councils' feedback, including the Council's matters of consideration.



**Local Councils
play an active
role in keeping
our communities
healthy.**

Environmental Reporting Bill

Local Government New Zealand's submission to Local Government and Environment Committee

17 April 2014

Contents

We are. LGNZ 2

Introduction 2

Specific comments..... 2

 Explanatory note.....3

 Clause 2: Commencement4

 Clause 3: Purpose.....4

 Clause 4: Interpretation4

 Clause 7: Content of synthesis reports; Clause 10: Content of domain reports5

 Clause 8: Frequency of synthesis reports; Frequency of domain reports6

 Clause 12: Overview of process for producing environmental reports.....7

 Clause 13: Roles of Secretary and Government Statistician..... 7

 Clause 16: Disclosure of information7

 Clause 18: Regulations.....8

We are. LGNZ.

LGNZ is the national organisation of local authorities in New Zealand and all 78 councils are members. We represent the national interests of councils and lead best practice in the local government sector. LGNZ provides advocacy and policy services, business support, advice and training to our members to assist them to build successful communities throughout New Zealand. Our purpose is to deliver our sector's Vision: "Local democracy powering community and national success."

This final submission was endorsed under delegated authority by **Lawrence Yule**, President, Local Government New Zealand and **Fran Wilde**, Chair, Regional Sector Group of Local Government New Zealand.

We would like to discuss with the Local Government and Environment Committee the matters raised in this submission.

Introduction

Thank you for this opportunity to submit on the Environmental Reporting Bill. This submission has been prepared on behalf of New Zealand's local authorities but it is principally the regional and unitary councils who have a role in the area of environmental reporting.

We support the overall purpose of the Bill in creating a national level environmental reporting system to ensure that reporting on the environment occurs on a regular basis and the reporting is transparent, independent, fair and accurate.

Given the role of local authorities in environmental reporting, they have an interest in ensuring that legislation:

- is clear;
- includes a requirement to consult with local government; and, most importantly,
- is consistent and integrated with other legislation/regulations.

The discussion that follows and the specific recommendations are all written with this in mind.

As a precursor to this Bill, a discussion document was released in mid 2011 and Local Government New Zealand made a submission¹ largely in support. The submission made the point strongly that current local government monitoring frameworks are developed to inform at a local or regional level, not national and that this is entirely consistent with the statutory roles, responsibilities and functions of local authorities. This is prescribed by section 35 of the Resource Management Act. There is no statutory role for regional councils in SOE (national level) reporting. Funding of environmental reporting for local and regional purposes is via the rates take and there is no corresponding funding for a local authority role in national reporting.

While the Environmental Reporting Bill provides a focus on national reporting, councils will continue to have their own obligations under section 35 of the Resource Management Act 1991 for regional state of the environment monitoring and reporting. The Bill does not recognise those obligations. Despite that, data from regional councils is already one of the most important sources available for national environmental reporting and will continue to provide information to fulfil reporting requirements for some domains and many topics.

Regional councils are key stakeholders in environmental monitoring and reporting, regionally and nationally, and have been working collaboratively with the Ministry for the Environment to help promote consistency, and improvements in data collection and quality coding standards. This enables the aggregation of data at a national level. Consequently, we strongly support continued engagement and collaboration to ensure that data streams and processes meet both central and local government needs.

¹ <http://www.lgnz.co.nz/home/our-work/submissions/measuring-up-environmental-reporting-a-discussion-document>
LGNZ final submission – Environmental Reporting Bill

For almost two decades regional councils have actively collaborated with the Ministry for the Environment (MfE) to develop and deliver national environmental indicators. This relationship is currently being formalised with a joint Regional Sector Group/MfE project which involves the regional sector developing and operating integrated regional/national environmental data collection networks. The data will be delivered via widely accessible database(s) and reporting platform(s). One of the matters to be worked through as part of this joint project is the apportionment of costs – there will be additional costs to local authorities having a role in national environmental reporting.

Overall, there is a willingness to collaborate and partner with the Ministry in this area - to work together on information requirements (content, standards, methods, timing). A paper is currently being jointly prepared by Ministry officials and regional sector representatives, setting out governance arrangements and operational details of this project.

Our recent submission to the Ministry for the Environment on the proposed amendments to the National Policy Statement for Freshwater Management 2011² traversed the need for integration across the environmental reporting space. This is specifically relevant in relation to new requirements for accounting for freshwater takes and contaminant loads. Alignment between freshwater accounting (under the National Objectives Framework) and reporting requirements for the “freshwater domain” under this legislation is critical.

While the Bill explicitly states in its explanatory statement that reporting will be based on the best available data and does not include any requirement to generate information that is not currently collected, the reporting will inevitably show where there are significant gaps in existing data collection. Therefore, reports using currently “best available data” are unlikely to meet the Bill’s goal of giving New Zealanders “the information they need to understand the condition of their environment, why it is like that, and what that means.”

Regional councils collectively spend some \$30 million dollars collectively on environmental monitoring and reporting. Given this role in environmental monitoring and reporting, it is important to foster this partnership for two reasons. As outlined above, regional councils are critical in providing some of the data/information needed for national environmental reporting; and secondly, any criticism of a domain or synthesis report will be levelled both at regional councils and at central government.

Specific comments

Explanatory note

Consistency with New Zealand’s International obligations

While the Departmental Disclosure Statement notes that the Bill is not intended to give effect to any provisions in international multilateral environmental agreements, it also notes that reporting mandated through the Bill is designed to be consistent with OECD reporting standards. Such provision should be made explicit in the explanation and under Clauses 7(2)(b) and 10(2)(b) where provision is made for reporting on the state of New Zealand’s environment against international standards.

Consistency with the government’s Treaty of Waitangi obligations

The Explanatory note mentions that environmental reports will include information about the impacts of changes in the state of the environment on culture (culture and recreation).

There is no provision in the Bill (or information in the Explanatory note) concerning existing (or future) obligations under those Treaty of Waitangi Settlement agreements that include provisions related to national state of the environment reporting. For example, in the Ngāi Tahu Deed of Settlement 1997 (Section 12.15 Resource Management Act 1991), provisions are made for the Crown, through the Ministry for the Environment,

² <http://www.lgnz.co.nz/home/our-work/submissions/proposed-amendments-to-the-national-policy-statement-for-freshwater-management-2011-npsfm/>

to “pursue the development (in consultation with Te Rūnanga o Ngāi Tahu) of a set of indicators relating to water, air and land... incorporating Maori values”; and to: “work with Te Rūnanga to obtain information on Maori values in relation to land and water”. The intention of these provisions, by definition, is to “help assess the state of the environment” (refer sections 12.15.1 and 12.15.4).

Recommendation

Amend the Explanatory note to:

1. state that reporting mandated through the Bill is designed to be consistent with OECD reporting standards; and
2. refer to obligations under Treaty of Waitangi Settlement agreements.

Clause 2: Commencement

The Act may come into force by Order in Council with the possibility of regulations being made and brought into force by mid-2015. If regulation occurs at the same time as the publication of the first synthesis report (i.e. this report must be published by 30 June 2015), then this does not fit comfortably with the Ministry’s planned consultation over topics. Clause 18 should require that the two Ministers must consult local authorities before recommending the making of regulations for topics (see Clause 18 submission point).

Clause 3: Purpose

We support the production of regular, independent, fair and accurate reporting on the range of environmental domains proposed. We also support ensuring high standards of statistical integrity and robustness. The statistics chosen must accurately represent the relevant topic.

Clause 4: Interpretation

The terms ‘topic’, ‘statistic’, ‘information’ and ‘analysis’ are used throughout the Bill to describe: the contents of and processes to produce synthesis and domain reports; for the disclosure of information; the making of regulations; and for the roles of the Secretary and Government Statistician.

While a meaning for ‘impact topic’, ‘pressure topic’ and ‘state topic’ is included in Clause 18: Regulations, i.e. ‘a topic of a kind referred to topics to be covered in synthesis [and] domain reports’, this provides no definition for the term ‘topic’.

‘Topic(s),’ ‘statistic,’ ‘information,’ and ‘analysis’ must be defined terms in the Bill. It will be essential to have clarity about if and when any of these terms mean:

- a variable to be measured;
- raw data;
- analysed data; and
- some representation of monitoring data, i.e. a statistic to be published by the Secretary and Government Statistician in environmental reports.

Definition of these four terms will also be important for:

- data governance;
- disclosure of information; and
- understanding and assigning intellectual property rights, including data ownership and publication copyrights, between data collectors and the Secretary and Government Statistician.

An additional point is the apparent inconsistency in interpretation [definition] of domains. The marine domain includes items of cultural and historic heritage, while land and freshwater do not. For the sake of consistency we suggest not including this in any domain.

There is no “home” for freshwater or marine biodiversity. Previous biodiversity reporting has focused on terrestrial environments, whereas freshwater and marine reporting has typically excluded biodiversity measures.

We also note that the definitions for some domains do not clearly distinguish between the two e.g. “air domain” and “atmosphere and climate domain”. The definitions need to be as clear as possible. Overall – it is essential that the definition of terms in the Bill are consistent with the definitions and therefore meaning of similar/the same terms used in other regulations and statutes.

Recommendations

1. Include definitions in the Bill for: “topic(s)”, ‘statistic’, ‘information’ and ‘analysis.’
2. Ensure the definitions of the domains are consistent and clear.
3. Ensure that any definitions are consistent with definition of similar/the same terms used in other national regulations and statutes.

Clause 7: Content of synthesis reports; Clause 10: Content of domain reports

Sub-clauses 7 (2)(b) and 10(2)(b) refer to “national or international standards.” There is no specificity about the type of standards to be used: monitoring standards, reporting standards, or protocols – and for what purpose.

The Departmental Disclosure Statement (Part Three: Testing of Legislative Content and Consistency with New Zealand’s international obligations) states that the reporting mandated through the Bill is designed to be consistent with OECD reporting standards, and has been tested with the OECD. Information in clauses 7 and 10 about measurement against international standards must make clear the standard type (monitoring and/or reporting) and for what purpose. The Explanatory note should be amended to reflect the discussion in the Departmental Disclosure Statement about the use of OECD reporting standards.

The choice of standards is a matter of policy and standards often form part of a policy goal. Reporting against policy goals is outside of the Purpose of this Bill. We understand that environmental reporting will not be against particular policy goals, and the focus will instead be on statistical trends. This helps to avoid the incorporation of value judgements in environmental reporting.

We note there is a lack of New Zealand specific standards for many of the domains. Instead of standards, there are guidelines in common use (e.g. ANZECC for water) but these are not expressed as standards. The proposed National Objectives Framework (NOF) contains ‘bottom line’ standards for freshwater but these are not set at a level that would be considered suitable for all waterways. Without New Zealand standards, there will be a risk that standards will be ‘cherry picked’ from the wide range of international standards available.

We seek that the Secretary consult on what national standards will be reported against in synthesis and domain reports when these relate to standards prescribed under national/international regulations and statutes. This is essential to ensure integration with other requirements and also to allow local authorities to prioritise their environmental reporting resource.

The Bill states that Synthesis and Domain Reports must describe “...the impacts the state of the environment and changes to the state of the environment may be having on...:ecological integrity, public health, economic benefits derived from utilising natural resources and cultural and recreation”. It is anticipated that as currently worded the impacts on economic benefits from utilising natural resources will also take into account the economic costs by default. However, the wording could be reviewed to make this more explicit. This is also entirely consistent

with the concept of “natural capital” that is widely used internationally and that is gaining traction in New Zealand.

We note that social well-being is not included on this list of considerations even though it is an important part of primary legislation (Resource Management Act). The impacts that the state of the environment and changes to it are having on social well-being are an important consideration which should be included in Synthesis and Domain Reports.

We also note that there is a disconnect between estuaries (in the Marine domain) and freshwater (in the Freshwater domain). These two systems are explicitly linked and dependant on each other. Greater recognition of the relationship between estuaries and freshwater is required in the Bill.

Recommendations

1. Amend clauses 7 and 10 to define the type of standards that will be reported against.
2. Amend the Explanatory note to include discussion of the type of standards to be used and to reflect the discussion in the Departmental Disclosure Statement about the use of OECD reporting standards.
3. Prescribe that consultation with local authorities is required in the selection of standards.
4. Amend clause 10(c) as follows:
 - (iii) economic benefits ~~derived from~~ and costs associated with utilising natural resources; and
 - add (v) social well-being.
5. Amend clauses 7 and 10 to ensure adequate recognition of estuaries in the Marine and Freshwater domains.

Clause 8: Frequency of synthesis reports; Clause 11: Frequency of domain reports

The Bill sets a very tight timeframe for publication of the first synthesis report (30 June 2015). We question whether this is achievable given the process steps required under clause 12 which involves: development, consultation, regulations prescribing topic, statistics to measure topic, procedures and methods.

Determination of trends and timeframes to represent information is fundamental. Our scientists point out that three yearly is the wrong temporal scale for many of the indicators that will be measured and should not be the default. For example, we know that we need 5 years of monitoring data to interpret information on the state of freshwater in New Zealand and longer can be required to interpret trends in a meaningful way. Changes and trends in freshwater cannot be meaningfully reported in a 3 year term or reporting cycle but data (parameters) can be updated every year.

The Secretary and the Government Statistician should have a prescribed role to determine the appropriate timeframe for each statistic in clause 13.

How the domain and synthesis reports relate to each other also needs to be reconsidered. Given the close timing between at least one domain report to the synthesis report, repeating or duplicating information may lead to confusion.

If the timeframe is too tight the synthesis report will ultimately be lacking and that will be a risk to reputations. This will impact both regional councils and the Ministry for the Environment.

Recommendations

1. Reconsider the timeframe for the first synthesis report.
2. Amend clause 13(4) to prescribe a role for the Secretary and the Government Statistician to set an ecologically appropriate timeframe for each statistic.

Clause 12: Overview of process for producing environmental reports

We support this process and consider it essential that the Ministry consults with local government on the proposed topics before making regulations as outlined in the Explanatory note.

Clause 13: Roles of Secretary and Government Statistician

If the information that local authorities collect is to be used for environmental reports then this clause should prescribe a requirement for consultation with local authorities.

Recommendations

1. Amend clause 13 to include a new subclause: “The Secretary and the Government Statistician, in deciding what statistics will be used to measure topics prescribed by regulation, must consult with providers of information and analysis for those statistics.”

Clause 16: Disclosure of information

The term ‘environmental reports’ in Clause 16 means synthesis and domain reports (see clause 12 and its explanatory note, and clauses 6 to 11). Disclosure of information provisions must not apply to any environmental report(s) not produced or being produced by the Secretary and Government Statistician.

In interpreting clause 16, publishers’ copyright (including typographical design) and ‘right of first release’ (Statistics Act) must be carefully kept separate from the rights and role of local authorities who hold intellectual property rights for the data they have collected and analysed. The same data may then be used by the Secretary and Government Statistician in their environmental reports. The use of other person’s data by the Secretary and Government Statistician must not prevent or hinder that person’s or organisation’s use of their own information for their own reporting purposes.

Regional Councils will provide much of the data that supports the production of environmental reports. As written this clause could restrict the ability of councils to publish their own information and data where it is used in environmental reports.

The limitation in clause 16 on the use and disclosure of information will potentially impact on Council’s own regional data use and reporting – a function required under section 35 of the RMA. Council collection of information and analysis is undertaken to meet their own obligations, such as State of the Environment reporting and policy development, and as such local authorities need to be able to control its use and release and be unfettered in using and releasing the information.

By way of example, information provided for national reporting is also used for council purposes. An example of this is bathing water results which are collected by each regional council and released for public information. Council data is then aggregated into the national picture. A second example is air quality data. Typically this is provided on each regional council’s website then uploaded to the Ministry for the Environment’s website for national reporting.

Recommendation

Amend clause 16 to include this proviso (or words to this effect): “The disclosure of information provisions do not apply to any environmental report(s) not produced or being produced by the Secretary and Government Statistician.”

Clause 18 Regulations

The sector seeks consultation over the development of any regulations to be promulgated under clause 18.

The Explanatory Note states that “The Ministry plans to consult on the proposed topics before making regulations”. Before recommending the making of regulations under subsection (1), we seek specific provision requiring the Minister for the Environment and the Minister of Statistics to consult local authorities for the purpose of prescribing topics.

Recommendation

Amend clause 18 to include a new subclause: “Before making regulations under (1), the Secretary and the Government statistician must consult local authorities for the purpose of prescribing topics to be covered in synthesis reports and domain reports.”

Public Events and Information Transfer - Environmental Science and Monitoring Team (E340-006-001)

(Report prepared by Nicky Eade)

Staff from the Environmental Science and Monitoring Group have recently attended a range of public events and forums to highlight the work of the group and share relevant environmental information with the public. Information has been shared through static displays, handouts and informal and formal discussions with the public. Events attended have included:

- **March 22 - Festival**

A Picton event organised by the Kaipupu Mainland Island Sanctuary to raise awareness about conservation pests. Biosecurity staff had a stall in the conservation area with a focus on plant pests.

- **March 23 - Flaxbourne A & P Show**

Council and Environment Canterbury biosecurity staff attended the show, with a stand highlighting issues around Chilean Needlegrass risks and management.

- **March 30 - Rai Valley International Year of Family Farming Event**

Council attended this event with a display which focussed on four relevant areas of environmental management:

- water quality
- soils
- dairy farm best practice
- significant natural area protection

- **April 11–14 - NZ Farm Forestry Conference**

The Marlborough Landscape Group had a display on Friday 11 and Saturday 12 which highlighted the role of the group and associated Council projects, such as the Significant Natural Areas Project and the Tui to Town Project.

Staff also attended various Farm Forestry conference field days to discuss relevant local issues, including significant natural areas management, forestry policy and compliance in the Marlborough Sounds, and the Tui to Town Project.

Harbour Functions

Monthly Harbours Incident Summary (H100-004-001-14)

The Committee will be aware that Staff deal with a variety of incidents that occur within the Sounds on a regular basis. Some of the incidents are reported in the media due to their nature, but the majority are reports received by the Harbour Master's office.

With the introduction of the Port and Harbour Safety Code and the requirement to undertake a risk assessment, staff have reviewed the Harbours Incident database and revised it to the extent that retrieval and manipulation of statistical information is simplified and that standard reporting on a month-by-month basis is made easier. Current cumulative incident totals are as from the start of the current calendar year.

Attached to this item is the summary of the incident reports that have occurred since the Committee's last regular meeting. It should be noted that incidents are generally up to the day prior to the agenda closure. Staff will be on hand to outline and explain the data, however, information as it is set out will generally form the basis of the report

A variety of incidents occur and these are recorded with a view of keeping the Committee informed, identifying potential trends as well as using the data to plan educational initiatives.

Harbour Functions Monthly Report

January 2014

Safety Management Data

Incidents	Current Month					YTD					Incident ID's
	0	1	2	3	4	0	1	2	3	4	
Category/Severity (0-4)*											
Contact (with wharf)	1					1					2507
Collision (between vessels)											
Grounding											
Loss of hull integrity											
Swamping											
Pollution											
Fire/Explosion											
Close Quarter											
Excessive Speed	29					29					2454, 2456, 2501, 2465, 2466, 2468, 2472, 2473, 2474, 2477, 2478, 2480, 2481, 2482, 2483, 2484, 2486, 2487, 2488, 2489, 2490, 2491, 2493, 2495, 2497, 2500, 2503, 2505, 2514
Diving											
Mooring Failure	1					1					2485
Berthing/Manoeuvring											
Navigational Hazard	1					1					2467
Wash	1					1					2509
Contravention of ROR											
Contravention of Bylaws	16					16					2455, 2457, 2458, 2459, 2460, 2461, 2462, 2463, 2470, 2471, 2475, 2476, 2479, 2492, 2494, 2502
Public Nuisance	2					2					2446, 2504
Navigation aid failures											
Propulsion	1					1					2498
Foundering	1					1					2496
Marine Farm											
Medical Emergency	2					2					2499, 2506

Category/Severity (0-4)*	0	1	2	3	4	0	1	2	3	4
Category Total	55					55				

Monthly Total 55

Yearly Total 55

Harbour Functions
Monthly Report

February 2014

Safety Management Data

Incidents	Current Month					YTD					Incident ID's
	0	1	2	3	4	0	1	2	3	4	
Category/Severity (0-4)*											
Contact (with wharf)						1					
Collision (between vessels)											
Grounding											
Loss of hull integrity	1					1					2527
Swamping											
Pollution	3					3					2510, 2524, 2530
Fire/Explosion											
Close Quarter											
Excessive Speed	9					38					2508, 2511, 2512, 2516, 2518, 2520, 2522, 2523, 2525
Diving	1					1					2513
Mooring Failure	1					2					2529
Berthing/Manoeuvring	3					3					2515, 2517, 2528
Navigational Hazard						1					
Wash						1					
Contravention of ROR											
Contravention of Bylaws						16					
Public Nuisance	1					3					2526
Navigation aid failures											
Propulsion	3					4					2519, 2521, 2531
Foundering						1					
Marine Farm											
Medical Emergency						2					
Category Total	22					77					

Monthly Total 22

Yearly Total 77

Harbour Functions Monthly Report

March 2014


Safety Management Data

Incidents Category/Severity (0-4)*	Current Month					YTD					Incident ID's
	0	1	2	3	4	0	1	2	3	4	
Contact (with wharf)						1					
Collision (between vessels)											
Grounding											
Loss of hull integrity						1					
Swamping											
Pollution						3					
Fire/Explosion											
Close Quarter	1					1					2534
Excessive Speed						38					
Diving						1					
Mooring Failure						2					
Berthing/Manoeuvring						3					
Navigational Hazard						1					
Wash						1					
Contravention of ROR											
Contravention of Bylaws						16					
Public Nuisance						3					
Navigation aid failures											
Propulsion						4					
Foundering						1					
Marine Farm											
Medical Emergency						2					
Category Total	1					78					

Monthly Total 1

Yearly Total 78

January 2014



Incident Severity Rating Criteria

Category	People	Property	Environment	Harbour Stakeholders
0	Insignificant	Insignificant (<\$10,000)	Insignificant Negligible environmental impact. Tier 1 may be declared but criteria not necessarily met (<\$10,000)	Insignificant (<\$10,000)
1	Minor Single slight injury	Minor (<\$100,000)	Minor Tier 1 criteria reached (small operational spill) (<\$100,000)	Minor Bad local publicity or short term loss of revenue (<\$100,000)
2	Moderate Multiple moderate or single major injury	Moderate (<\$1M)	Moderate Tier 2 criteria reached (<\$1M)	Moderate Bad local publicity or short term loss (<\$1M)
3	Major Multiple major injury or single fatality	Major (<\$10M)	Major Tier 3 criteria reached with pollution outside harbour or port zone expected. Chemical spillage or small gas release. Potential loss of environmental amenity (<\$10M)	Major Bad widespread publicity, temporary port closure or prolonged restriction of navigation (<\$10M)
4	Catastrophic More than one fatality	Catastrophic (\$10M+)	Catastrophic Tier 3 oil spill with international assistance. Widespread beach/foreshore contamination or serious chemical release. Significant threat to environmental amenity (\$10M+)	Catastrophic Port closes, navigation seriously disrupted for an extended period. Serious and long term loss of trade (\$10M+)

Harbours Incident Update

These pages are designed to provide an update on the outcomes of navigational incidents reported to the Harbour Master and recorded in the Harbours Incident Database

The Harbour Master will review/investigate all navigational incidents reported. As incidents occur, they will be listed on this document. Each incident remains 'live' until such time as the investigation/review is complete and the file on that particular incident is closed. Some incidents will be investigated/reviewed by the Harbours staff, some jointly with Maritime New Zealand whilst others will be dealt with by the Authority alone.

Incidents will fall within three categories, Safety Incidents (S.I.) and Navigational Occurrences (N.O) and Pollution Incidents (P.I.).

Below follows a broad summary of individual incident recorded since the last report.

Incident	Incident Ref.	Date	Cat	Summary	Status
Excessive Speed	2500	25/1/14	SI	Warning letter sent	Closed
Excessive Speed	2501	21/1/14	SI	Personal visit to Commercial Operator	Closed
No Lifejackets	2502	25/1/14	SI	Infringement Notice Issued	Closed
Excessive Speed	2503	25/1/14	SI	Warning letter sent	Closed
Public Nuisance	2504	27/1/14	SI	Floatplane Noise	Closed
Excessive Speed	2505	27/1/14	SI	Vessel owner to be identified	Closed
Medical Emergency	2506	22/1/14	SI	Worker injured on Mussel Barge	Closed
Contact with Wharf	2507	31/1/14	SI	Ferry makes heavy contact with Wharf	Closed
Excessive Speed	2508	2/2/14	SI	Vessel owner to be identified	Open
Wash	2509	29/1/14	SI	Ferry Wash in Tory Channel	Open
Pollution	2510	4/2/14	PI	Slick coming from Waitohi Stream	Closed
Excessive Speed	2511	1/2/14	SI	Warning letter sent	Closed
Excessive Speed	2512	2/2/14	SI	Warning letter Sent	Closed
Diving without Flag	2513	2/2/14	SI	Warning letter sent	Closed
Excessive Speed	2514	30/1/14	SI	Warning letter sent	Closed
Berthing/ Manoeuvring	2515	9/2/14	SI	Ferry caught by wind contacts wharf	Closed
Excessive Speed	2516	7/2/14	SI	Police arrest complainant	Closed
Berthing/Manoeuvring	2517	10/2/14	SI	Ferry Lifeboat gear failure	Closed
Excessive Speed	2518	9/2/14	SI	Warning letter sent	Closed
Propulsion	2519	9/2/14	SI	Fizz boat engine failure	Closed
Excessive Speed	2520	9/2/14	SI	Warning letter sent	Closed
Propulsion/Medical	2521	11/2/14	SI	Pleasure boat owner suffers medication problem	Closed
Excessive Speed	2522	15/2/14	SI	Commercial operator - Letter sent	Closed
Excessive Speed	2523	15/2/14	SI	Warning letter sent	Closed
Pollution	2524	16/2/14	SI	Light slick in harbour from unknown source	Closed
Excessive Speed	2525	15/2/14	SI	Floatplane	Closed
Public Nuisance	2526	20/2/14	SI	Person rides paddleboard Wellington to Picton	Closed

Incident	Incident Ref.	Date	Cat	Summary	Status
				unprepared	
Loss of Hull Integrity	2527	22/2/14	SI	Derelict vessel on mooring. Owner spoken to	Open
Berthing/Manoeuvring	2528	22/2/14	SI	Ferry hits wharf while berthing	Closed
Mooring Failure	2529	24/2/14	SI	Owner yet to be identified	Closed
Pollution	2530	28/2/14	PI	Heavily fouled yacht on mooring has unwanted organism	Closed
Propulsion	2531	23/2/14	SI	Commercial vessel - engine failure	Closed
Pollution	2532	3/3/14	PI	Ferry Hydraulic hose fails	Open
Close Quarters	2534	4/3/14	SI	Ferry vs Ferry	Open
Pollution	2535	7/3/14	PI	Hydraulic failure No 1 Ferry Berth	Closed
Pollution	2536	7/3/14	PI	Carbon deposit on water	Closed
Public Nuisance	2537	9/3/14	SI	SAR/Police Jurisdiction	Open
Excessive Speed	2538	9/3/14	SI	Infringement Notice issued	Open
Excessive Speed	2539	27/1/14	SI	Warning Letter sent	Closed
Contact (With Wharf)	2540	16/3/14	SI	Ferry hits Wharf	Open
Excessive Speed	2541	23/3/14	SI	Warning letter to be sent	Open
Diving	2542	29/3/14	SI	Diver surfaces close to outgoing Ferry	Open
Excessive Speed	2543	29/3/14	SI	Jet Ski Hire Company to be spoken to	Open
Close Quarter	2544	3/4/14	SI	Mussel Boat vs Mail Boat. Awaiting video evidence	Open
Public Nuisance	2545	5/4/14	SI	Floating wreath mistaken for lifejackets	Closed

Liquor Licensing

A100-04

Attached is a schedule of applications for liquor licences issued by Marlborough District Licensing Agency under delegated authority from 9 November 2013 to 8 April 2014.

Alcohol Licences before the Marlborough District Licensing Committee

From 9 November 2013 to 8 April 2014

Special Licenses Issued By District Licensing Committee

Licence Number	Applicant	Location	Event	Date/Time
Liq5276	Marlborough Express	Riverside Park, Blenheim	Marlborough Express Christmas Function	Wednesday 11/12/13- 5.30 pm to 8.30 pm
Liq5276	Rapaura Tennis Club	770 Rapaura Road, Rapaura	Tennis Tournaments	Saturday 30/11/13, 28/12/13, Sunday 29/12/13, Monday 30/12/13- 11 am to 10 pm
Liq5177	Wino's Liquor Ltd	49 Grove Road, Blenheim	Tutored Wine Tastings	Wednesday 12/02/14; 12/03/14; 2/04/14; 23/04/14;14/05/14; 4/06/14- 6.15 pm to 9.00 pm.
Liq5222	RBM (2005) Ltd	Bythell Place, Blenheim	Cornerstone Street Party	Saturday 8/02/14- 1.00 pm to 1.00 am the following day.
Liq5238	Havelock Mussel Festival Inc	Havelock Domain, Havelock	Havelock Mussel Festival	Saturday 15/03/14- 10.00 am to 5.30 pm
Liq5249	Dog Point Vineyards Ltd	797 New Renwick Road, Hawkesbury	Dog Point Logan Brown Kiwi Picnic	Saturday 8/03/14- 12noon to 7.00 pm
Liq5284	Andrew MacFarlane	Rangitane Centre, Fell Street, Grovetown	Fundraising Auction Night	Saturday 23/11/13- 7.00 pm to 11.00 pm
Liq5285	Fairhall School	384 New Renwick Road, Fairhall	Christmas Festival	Sunday 8/12/13- 11.00 am to 3.00 pm
Liq5286	DS Anderson Holdings Ltd	Wither Hills Restaurant- New Renwick Road, Fairhall	Extension of hours for wedding.	Saturday 5/01/14- 12 midnight to 1.00 am
Liq5295	Gourmet Collection Ltd	Vines Village, Rapaura Road, Rapaura	Late night shopping evenings	Thursday 28/11/13; Wednesday 4/12/13; 11/12/13; Saturday 14/12/13; Wednesday 18/12/13; Monday 23/12/13; Wednesday 8/01/14; Sunday 13/04/14- 6.00 pm to 8.00 pm

Licence Number	Applicant	Location	Event	Date/Time
Liq5296	Blenheim Bowling Club Inc	63E Weld Street, Blenheim	Housie Evening and Christmas Functions	Friday 15/11/13,- 4.00 pm to 10.00 pm; 22/11/13- 6.30 pm to 10.30 pm; 6/12/13- 5.00 pm to 11.00 pm; Saturday 7/12/13-4.00 pm to 11.30 pm; Wednesday 18/12/13-4.30 pm to 9.30 pm; Thursday 19/12/13; 16,23,30/01/14; 6,13/02/14- 6.00 pm to 8.00 pm
Liq5297	Bouldevines Wine Ltd	Vines Village, Rapaura Road, Rapaura	Late night shopping, cruise ship visits.	Thursday 28/11/13; Wednesday 4/12/13, 11/12/13; Saturday 14/12/13; Wednesday 18/12/13; Sunday 14/04/14- 6.00 pm to 8.00 pm.
Liq5298	Sarah Woodhouse	Marlb Girls College Hall, McLauchlan Street, Blenheim	MGC Fundraiser for French Trip	Saturday 7/12/13- 6.00 pm to 11.00 pm
Liq5307	Oxleys Ltd	London Quay, Picton	Extension of area for new year's eve function	Tuesday 31/12/13 5.00 pm to 1.00 am 1/01/14
Liq5311	Rapaura School	353 Hammerichs Road, Rapaura	Fundraising for swimming pool	Monday 16/12/13 to Friday 20/12/13 inclusive 9.00 am to 5.00 pm.
Liq5313	Astrolabe Wines Ltd	Vines Village, Rapaura Road, Rapaura	Late Shopping Night	Thursday 28/11/13 5.00 pm to 8.00 pm
Liq5314	Marlborough College Old Boys Assn	MBC Hall, Stephenson Street, Blenheim	Senior School Leavers Function	Monday 9/12/13- 6.00 pm to 8.00 pm
Liq5315	HA McAlpine & MR Hellriegal	Ritual, 10 Maxwell Road, Blenheim	Extension of hours for Christmas function	Friday 29/11/13 10.00 pm to 3.00 am the following day.
Liq5316	Pelorus Sound Sports Club	Hopai Bay, Pelorus Sound	Hopai Sports Day	Saturday 4/01/14- 11.00 am to 10.00 pm
Liq5319	Peter and Natasha Flynn	172A Wither Road, Blenheim	Sport Fundraiser for Megan Craig	Saturday 22/02/14- 4.00 pm to 11.00 pm
Liq5321	Picton Maritime Festival Trust	Picton Foreshore	Picton Maritime Festival	Saturday 18/01/14- 5.30 pm to 10.30 pm
Liq5327	Clos Henri Ltd	639 SH 63, Renwick	"Nuits Romantiques" outdoor movie	Friday 14/02/14- 7.00 pm to 12 midnight.
Liq5331	Rapaura School	353 Hammerichs Road, Rapaura	Rapaura School Country Fair	Saturday 1/03/14- 10.00 am to 2.00 pm

Licence Number	Applicant	Location	Event	Date/Time
Liq5332	Blenheim Bowling Club	65E Weld Street, Blenheim	Functions and Housie	Saturday 28/12/13- 4pm to 11pm; Saturday 22/02/14- 4.00 pm to 12 midnight; Friday 7/02/14- 6.30 pm to 11.30 pm; Thursday 20,27/02/14, 6,13,20,27/03/14- 4.00 pm to 7.00 pm.
Liq5342	HA McAlpine and MR Hellriegal	Ritual, 10 Maxwell Road, Blenheim	Jamaican Themed Dinner Party-private event	Monday 23/12/13- 5.00 pm to 12 midnight.
Liq5354	Colin Maitland Roper	Waitaria Bay Hall, Waitaria Bay, Kenepuru Sound	Waitaria Bay Tri and Mid Winter Christmas Games Evenings	Saturday 18/01/14- 12 noon to 12 midnight; Saturday 28/06/14- 7.00 pm to 12 midnight; Friday 7/02/14, 7/03/14,4/04/14,2/05/14,6/06/14,4/07/14,1/08/14,5/09/14- 4.00 pm to 11.00 pm.
Liq5334	Framingham Wines	110 Brancott Road, Hawkesbury	Wine & Food Festival	Saturday 8/02/14- 10.30 am to 5.30 pm.
Liq5335	Dog Point Vineyards	110 Brancott Road, Hawkesbury	Wine & Food Festival	Saturday 8/02/14- 10.30 am to 5.30 pm.
Liq5338	Forrest Wines Ltd	110 Brancott Road, Hawkesbury	Wine & Food Festival	Saturday 8/02/14- 10.30 am to 5.30 pm.
Liq5339	Johanneshof Cellars	110 Brancott Road, Hawkesbury	Wine & Food Festival	Saturday 8/02/14- 10.30 am to 5.30 pm.
Liq5356	Ara Wines Ltd	110 Brancott Road, Hawkesbury	Wine & Food Festival	Saturday 8/02/14- 10.30 am to 5.30 pm.
Liq5357	Auntsfield Estate Ltd	110 Brancott Road, Hawkesbury	Wine & Food Festival	Saturday 8/02/14- 10.30 am to 5.30 pm.
Liq5358	Awatere River Wines	110 Brancott Road, Hawkesbury	Wine & Food Festival	Saturday 8/02/14- 10.30 am to 5.30 pm.
Liq5359	Blind River Wines	110 Brancott Road, Hawkesbury	Wine & Food Festival	Saturday 8/02/14- 10.30 am to 5.30 pm.
Liq5360	Charles Wiffen Wines	110 Brancott Road, Hawkesbury	Wine & Food Festival	Saturday 8/02/14- 10.30 am to 5.30 pm.
Liq5361	Cloudy Bay Vineyards	110 Brancott Road, Hawkesbury	Wine & Food Festival	Saturday 8/02/14- 10.30 am to 5.30 pm.
Liq5362	Foley Family Wines	110 Brancott Road, Hawkesbury	Wine & Food Festival	Saturday 8/02/14- 10.30 am to 5.30 pm.
Liq5363	Giesen Wines Ltd	110 Brancott Road, Hawkesbury	Wine & Food Festival	Saturday 8/02/14- 10.30 am to 5.30 pm.
Liq5364	Greywacke Vineyards	110 Brancott Road, Hawkesbury	Wine & Food Festival	Saturday 8/02/14- 10.30 am to 5.30 pm.
Liq5365	Herzogs	110 Brancott Road, Hawkesbury	Wine & Food Festival	Saturday 8/02/14- 10.30 am to 5.30 pm.
Liq5366	Isabel Estate	110 Brancott Road, Hawkesbury	Wine & Food Festival	Saturday 8/02/14- 10.30 am to 5.30 pm.
Liq5367	Jackson Estate	110 Brancott Road, Hawkesbury	Wine & Food Festival	Saturday 8/02/14- 10.30 am to 5.30 pm.
Liq5368	Kono NZ LP	110 Brancott Road, Hawkesbury	Wine & Food Festival	Saturday 8/02/14- 10.30 am to 5.30 pm.
Liq5369	Lake Chalice Wines	110 Brancott Road, Hawkesbury	Wine & Food Festival	Saturday 8/02/14- 10.30 am to 5.30 pm.
Liq5370	Landon Lane/Janssen	110 Brancott Road, Hawkesbury	Wine & Food Festival	Saturday 8/02/14- 10.30 am to 5.30 pm.
Liq5371	Lawsons Dry Hills	110 Brancott Road, Hawkesbury	Wine & Food Festival	Saturday 8/02/14- 10.30 am to 5.30 pm.

Licence Number	Applicant	Location	Event	Date/Time
Liq5372	Marisco Vineyards	110 Brancott Road, Hawkesbury	Wine & Food Festival	Saturday 8/02/14- 10.30 am to 5.30 pm.
Liq5273	NZ Vineyard Estates	110 Brancott Road, Hawkesbury	Wine & Food Festival	Saturday 8/02/14- 10.30 am to 5.30 pm.
Liq5374	No 1 Family Estate	110 Brancott Road, Hawkesbury	Wine & Food Festival	Saturday 8/02/14- 10.30 am to 5.30 pm.
Liq5375	Omaka Springs Est	110 Brancott Road, Hawkesbury	Wine & Food Festival	Saturday 8/02/14- 10.30 am to 5.30 pm.
Liq5376	Pernod Ricard NZ Ltd	110 Brancott Road, Hawkesbury	Wine & Food Festival	Saturday 8/02/14- 10.30 am to 5.30 pm.
Liq5377	Riverby Estate Ltd	110 Brancott Road, Hawkesbury	Wine & Food Festival	Saturday 8/02/14- 10.30 am to 5.30 pm.
Liq5378	Sacred Hill Vineyards	110 Brancott Road, Hawkesbury	Wine & Food Festival	Saturday 8/02/14- 10.30 am to 5.30 pm.
Liq5379	Saint Clair Family Est	110 Brancott Road, Hawkesbury	Wine & Food Festival	Saturday 8/02/14- 10.30 am to 5.30 pm.
Liq5380	Savvy Wines Ltd	110 Brancott Road, Hawkesbury	Wine & Food Festival	Saturday 8/02/14- 10.30 am to 5.30 pm.
Liq5381	Seresin Estate Ltd	110 Brancott Road, Hawkesbury	Wine & Food Festival	Saturday 8/02/14- 10.30 am to 5.30 pm.
Liq5382	Sileni Estate Ltd	110 Brancott Road, Hawkesbury	Wine & Food Festival	Saturday 8/02/14- 10.30 am to 5.30 pm.
Liq5383	Johnson Estate Ltd	110 Brancott Road, Hawkesbury	Wine & Food Festival	Saturday 8/02/14- 10.30 am to 5.30 pm.
Liq5384	Staete Landt Wines	110 Brancott Road, Hawkesbury	Wine & Food Festival	Saturday 8/02/14- 10.30 am to 5.30 pm.
Liq5385	Treasury Wine Estate	110 Brancott Road, Hawkesbury	Wine & Food Festival	Saturday 8/02/14- 10.30 am to 5.30 pm.
Liq5386	Two Rivers of Marl	110 Brancott Road, Hawkesbury	Wine & Food Festival	Saturday 8/02/14- 10.30 am to 5.30 pm.
Liq5387	TWV Ltd	110 Brancott Road, Hawkesbury	Wine & Food Festival	Saturday 8/02/14- 10.30 am to 5.30 pm.
Liq5388	Villa Maria Estate	110 Brancott Road, Hawkesbury	Wine & Food Festival	Saturday 8/02/14- 10.30 am to 5.30 pm.
Liq5389	Waitaria Bay Estate	110 Brancott Road, Hawkesbury	Wine & Food Festival	Saturday 8/02/14- 10.30 am to 5.30 pm.
Liq5390	Wither Hills Vineyards	110 Brancott Road, Hawkesbury	Wine & Food Festival	Saturday 8/02/14- 10.30 am to 5.30 pm.
Liq5391	Yealands Estate	110 Brancott Road, Hawkesbury	Wine & Food Festival	Saturday 8/02/14- 10.30 am to 5.30 pm.
Liq5395	Constellation Brands	110 Brancott Road, Hawkesbury	Wine & Food Festival	Saturday 8/02/14- 10.30 am to 5.30 pm.
Liq5396	Mount Riley Wines	110 Brancott Road, Hawkesbury	Wine & Food Festival	Saturday 8/02/14- 10.30 am to 5.30 pm.
Liq5397	Clos Marguerite Ltd	110 Brancott Road, Hawkesbury	Wine & Food Festival	Saturday 8/02/14- 10.30 am to 5.30 pm.
Liq5398	Nautilus Estate	110 Brancott Road, Hawkesbury	Wine & Food Festival	Saturday 8/02/14- 10.30 am to 5.30 pm.
Liq5399	Endeavour Vineyards	110 Brancott Road, Hawkesbury	Wine & Food Festival	Saturday 8/02/14- 10.30 am to 5.30 pm.
Liq5400	Fromm Winery	110 Brancott Road, Hawkesbury	Wine & Food Festival	Saturday 8/02/14- 10.30 am to 5.30 pm.
Liq5401	Clos Henri Ltd	110 Brancott Road, Hawkesbury	Wine & Food Festival	Saturday 8/02/14- 10.30 am to 5.30 pm.
Liq5405	Tin Pot Hut Ltd	110 Brancott Road, Hawkesbury	Wine & Food Festival	Saturday 8/02/14- 10.30 am to 5.30 pm.
Liq5411	Eureka Wines Ltd	110 Brancott Road, Hawkesbury	Wine & Food Festival	Saturday 8/02/14- 10.30 am to 5.30 pm.

Licence Number	Applicant	Location	Event	Date/Time
Liq5417	Marlb Wine Ltd	110 Brancott Road, Hawkesbury	Wine & Food Festival	Saturday 8/02/14- 10.30 am to 5.30 pm.
Liq5418	Clark Estate Ltd	110 Brancott Road, Hawkesbury	Wine & Food Festival	Saturday 8/02/14- 10.30 am to 5.30 pm.
Liq5394	Yealands Estate	Havelock Domain, Havelock	Havelock Mussel Festival	Saturday 8/02/14- 10.30 am to 5.30 pm.
Liq5403	Johnson Estate	Spy Valley Winery, 37 Lake Timara Road, Waihopai	Private Function for Baileys Real Estate	Wednesday 19/02/14- 5pm to 11.30pm
Liq5412	Tua Marina Rodeo Assn	Blind Creek Road, Tua Marina	Tua Marina Rodeo	Saturday 22/02/14- 6.00 pm to 12 midnight.
Liq5413	Harold G Leov	Te Towaka, Pelorus Sound	Te Towaka Sports Day	Saturday 18/01/14- 12 noon to 5.00 pm.
Liq5414	Blenheim Polo Club	Rewi Murray Park, Redwood Street, Blenheim	Annual Polo Tournament	Friday 24/01/14; Saturday 25/01/14- 12 noon to 12pm; Sunday 26/01/14- 12 noon to 5.00 pm.
SPC/001/2014	Picton Little Theatre	9 Dublin Street, Picton	Play Productions	Thursday 30 and Friday 31/01/14; Saturday 15 and Sunday 16/02/14; Friday 25 and Saturday 26/07/14- 7.00 pm to 11.00 pm.
SPC/002/2014	Marlborough Aero Club Inc	97 Aerodrome Road, Omaka	Flight Training Social	Saturday 1/02/14- 12 noon to 12 midnight.
SPC/004/2014	Simon P Henson	Ward Beach Road, Ward	Flaxbourne Dog Trials	Friday 7 and Saturday 8/02/14- 11.00 am to 10.00 pm.
SPC/005/2014	Kono NZ LP	Havelock Domain, Havelock	Havelock Mussel Festival	Saturday 15/03/14- 10.30 am to 5.30 pm
SPC/006/2014	Johnson Estate Ltd	Spy Valley Winery, 37 Lake Timara Road, Waihopai	Cloudy Bay Funeral Services Company Conference	Wednesday 12/02/14- 5.00 pm to 10.00 pm.
SPC/008/2014	Yealands Estate	534 Seaview Road, Seddon	"Yealands Yak"	Saturday 1/03/14- 10.30 am to 5.30 pm
SPC/009/2014	Waikawa Boating Club Inc	Waikawa Marina, Picton	Various events	Saturday 15/02/14; 1/04/14; 5/04/14; 10/05/14; 17/05/14; 24/05/14; 31/05/14; 7/06/14; 14/06/14- 10.00 am to 1.00 am the following day.
SPC/010/2014	Jennifer J Gane	Moutere RFC, Awarua Park, Spring Creek	Fundraising for swimming trip Australia	Saturday 8/03/14- 6.30 pm to 11.30 pm.
SPC/011/2014	Villa Maria Estate	489 New Renwick Road, Fairhall	Classic Hits Winery Concert	Saturday 1/03/14- 4.00 pm to 11.00 pm
SPC/012/2014	The Prenzel Distilling Co Ltd	Havelock Domain, Havelock	Havelock Mussel Festival	Saturday 15/03/14- 10.30 am to 5.30 pm.
SPC/013/2014	Yealands Estate	534 Seaview Road, Seddon	Seddon/Ward Community Event	Friday 14/02/14- 5.30 pm to 8.30 pm
SPC/014/2014	Framingham Wines	19 Conders Bend Road, Renwick	Harvest Concert	Friday 7/03/14- 6.30 pm to 11.00 pm.
SPC/015/2014	Seddon Lions Club	Weld Park, Ward	Flaxbourne A & P Show	Sunday 23/03/14- 11.00 am to 7.00 pm

Licence Number	Applicant	Location	Event	Date/Time
SPC/018/2014	Marlb Basketball Assn	The Stadium, Kinross Street, Blenheim	Game- Nelson Giants & Canterbury Rams	Saturday 29/03/14- 3.00 pm to 8.00 pm
SPC/017/2014	The Great NZ Trek Charitable Trust	3459 SH 63, Wairau Valley; 715 Avon Valley Road, Waihopai; Tynesfield Road (end of road); 84 Richmond Brook Road, Seddon; 361 Ure Road, Ward.	The Great NZ Trek	Saturday 8/03/14, Sunday 9/03/14, Monday 10/03/14, Tuesday 11/03/14, Wednesday 12/03/14, Thursday 13/03/14- 2.00 pm to 12 midnight.
SPC/019/2014	Awatere Dog Trial Club	Marama Road, Seddon	Dog Trials	Saturday 1/03/14, Sunday 2/03/14- 11.00 am to 10.00 pm.
SPC/020/2014	St Marys School	3 Stephenson Street, Blenheim	School Gala- mystery bottles and alcohol auction.	Saturday 8/03/14- 10.00 am to 2.00 pm
SPC/022/2014	Marlb Repertory Society Inc	Boathouse Theatre, 12 Horton Street, Blenheim	Theatre Performances	2 to 10/04/14; 16 to 27/06/14; 11 and 12/07/14; 2/08/14; 27/09/14; 26/11/14 to 6/12/14- 7.00 pm to 10.00 pm.
SPC/023/2014	Kaipupu Mainland Island Society Inc	Waitohi Domain, Picton	"Picton Festival".	Sunday 23/03/14- 11.00 am to 5.30 pm.
SPC/024/2014	Blenheim Bowling Club Inc	65E Weld Street, Blenheim	Functions	Friday 21/03/14- 4.00 pm to 8.30 pm; Saturday 5/04/14- 4.00 pm to 12 midnight.
SPC/024/2014	Blenheim Bowling Club Inc	65E Weld Street, Blenheim	Housie Evenings	Thursday 3,10,17,24/04/14; 1,8,15,22,29/05/14- 4.00 pm to 7.00 pm.
SPC/026/2014	Matson's Brewery NZ Ltd	Havelock Domain, Havelock	Havelock Mussel Festival	Saturday 15/03/14- 10.00 am to 6.00 pm
SPC/027/2014	Kerry M Hamilton	Witherlea School, Upper Weld Street, Blenheim	Witherlea School Gala- alcohol silent auction	Sunday 23/03/14- 11.00 am to 3.00 pm.
SPC/029/2014	Marlb Collie Dog Trial Club	Meadowbank Station, Taylor Pass Road, Blenheim	Dog Trials	Saturday 29/03/14- 11.00 am to 10.00 pm.
SPC/030/2014	Blenheim Harlequins RFC	Lansdowne Street, Blenheim	Visiting Teams Events	Saturday 5/04/14; 19/04/14; 3/05/14- 12 noon to 12 midnight

New Premises Licences Issued By District Licensing Committee

Licence Number	Applicant	Licence Type	Premises	Expiry Date
Liq5240	Barmarbiz Ltd	On Licence	Wave Café Courtyard Bar	27/11/2014

Licence Number	Applicant	Licence Type	Premises	Expiry Date
Liq5242	Summerside Properties Ltd	On Licence	Seumus's Irish Bar	27/11/2014
Liq5251	Fans Chinese Restauarnt & Café Ltd	On Licence	Fans Chinese Restaurant	23/12/2014
Liq5256	Tua Marina Vineyards Ltd	Off Licence	Tua Marina Vineyards	18/12/2014
Liq5268	Endeavour Park Pavilion Society Incorporated	On Licence	Port Marlborough Pavilion at Endeavour Park	27/11/2014
Liq5287	Chris & Heidi Gibbs Ltd	On Licence	Gibbs on Godfrey	11/12/2014
Liq5294	Gourmet Collection Ltd	Off Licence	Gourmet Collection	31/01/2015
Liq5309	The Local Bar Picton Ltd	On Licence	Flying Haggis	28/01/2015
Liq5310	Marlborough Travel Ltd	On Licence-conveyance	MV Galileo	20/12/2014
Liq5320	Ritual Coffee Company Ltd	On Licence	Ritual	24/02/2015
Liq5323	C Wagner Holdings Ltd	On Licence	Riverlands Roadhouse	11/03/2015
Liq5198	Astrolabe Wines Ltd	Off Licence	Astrolabe Wines	5/12/2014
Liq5195	Jackson Estate Ltd	Off Licence	Jackson Estate	13/12/2014
Liq5192	Firth Holdings Havelock Ltd	On Licence	Slip Inn	13/12/2014
Liq5343	Crow Tavern Ltd	On Licence	Crow Tavern	14/03/2015
Liq5344	Crow Tavern Ltd	Off Licence	Crow Tavern	14/03/2015
Liq5352	Maurice J McQuillan	Off Licence	Grove Road Superliquor	14/03/2015
OFF/004/2014	Mount Olympus Ltd	Off Licence	Saint Clair Family Estate Wines	7/04/2015
OFF/003/2014	Eradus Wines Ltd	Off Licence	Eradus Wines	4/04/2015
ON/001/2013	Kit See Young	On Licence	Angkor Restaurant	4/04/2015

Renewed Premises Licenses Issued By District Licensing Committee

Licence Number	Applicant	Licence Type	Premises	Expiry Date
Liq4789.01	Saint Clair Cellar Door & Café Ltd	On Licence	Saint Clair Cellar Door Cafe	31/10/2016
Liq4790.01	Saint Clair Cellar Door & Café Ltd	Off Licence	Saint Clair Cellar Door Cafe	31/10/2016
Liq0955.04	David L MacDonald & Christine Lowes	Off Licence	Bladen Vineyards	9/10/2016
Liq3725.02	Michal J Pink and Hazel G Pink	On Licence	The Old Bank	28/10/2016
Liq4829.01	Alfa Lea Horticulture Ltd	Off Licence	Lowlands Wines	15/11/2016
Liq1901.04	Goats Don't Shave Ltd	On Licence	Kokomo Nightclub	2/12/2016
Liq3766.02	Wayne J Fraser & Janine M Fraser	On Licence	The Argosy Restaurant	19/11/2016
Liq2664.03	Clos Henri Ltd	Off Licence	Clos Henri	29/11/2016
Liq3717.02	Secret Garden Catering Ltd	On Licence	Secret Garden	30/11/2016
Liq1760.04	Johnson Estate Ltd	Off Licence	Spy Valley Wines	3/12/2016
Liq2925.03	PR & AA Bishell Ltd	On Licence	Toot & Whistle	19/12/2016
Liq1885.04	KO Enterprises Ltd	On Licence	Hook & Sinker	18/12/2016
Liq0896.04	GAGP Enterprises Ltd	On Licence	Le Cafe	30/09/2016
Liq4760.01	Marlborough Darts Assn	Club Licence	Marlborough Darts	31/08/2016
Liq0927.04	Pernod Ricard Winemakers Ltd	On Licence	The Brancott Facility	7/12/2016
Liq0926.04	Pernod Ricard Winemakers Ltd	Off Licence	The Brancott Facility	7/12/2016
Liq0968.04	Cloudy Bay Vineyards Ltd	Off Licence	Cloudy Bay Winery	17/12/2016
Liq1987.05	Hunter Wines NZ Ltd	On Licence	Hunters Wines	18/12/2016
Off/001/2014	W & J Dillon Ltd	Off Licence	Blenheim Liquorland	13/01/2017
Off/002/2014	Spring Creek Estate Ltd	Off Licence	Spring Creek Estate	12/01/2017

Temporary Authorities Issued By District Licensing Committee

Licence Number	Applicant	Licence Type	Premises	Expiry Date
Liq4159.01	K & D Young	On Licence	Angkor Restaurant	17/12/2013
Liq0853.05	GHP Holdings Ltd	Off Licence	Spring Creek Four Square	25/02/2014
Liq3196.02	New Zealand Hotel Company Ltd	On Licence	Park Regis Picton	1/03/2014
Liq1279.03	Maurice J McQuillan	Off Licence	Grove Road Superliquor	12/03/2014
Liq4129.01	Heike Sherwood	On Licence	3 Bears Cafe	24/04/2014
Liq0640.03	HJ & HP Watson Ltd	Off Licence	Picton Fresh Choice	1/06/2014
Liq3717.02	The Yard Bar & Bistro Ltd	On Licence	The Yard Bar & Bistro	27/06/2014

New Manager Certificates Issued By District Licensing Committee

Certificate Number	Applicant	Premises	Expiry Date
Liq5179	Hayley B Derry	Speights Ale House Blenheim	27/11/2014
Liq5180	Hayley A Hefford	Speights Ale House Blenheim	27/11/2014
Liq5181	Susan M Marshall	Speights Ale House Blenheim	27/11/2014
Liq5217	Catherine L O'Carroll	Twelve Trees	26/11/2014
Liq5229	Kit S Young	Angkor Restaurant	17/02/2015
Liq5230	Holly R Neal	Marlborough Darts	28/01/2015
Liq5231	Christopher J Wagner	Riverlands Roadhouse	25/02/2015
Liq5239	Jonathan B Mason	Slip Inn	2/04/2015
Liq5270	Mavourneen T N Leonard	Flying Haggis	20/12/2014
Liq5271	Lorelle J Mackel	Havelock Hotel	25/02/2015
Liq5241	Stefan Wernli	Hotel d'Urville	26/11/2014
Liq5244	Daniel B Gillett	Ritual	26/11/2014
Liq5253	Victoria J Schroder	No 1 Family Estate	27/11/2014
Liq5254	Franziska Grab	Tuamarina Vineyards	18/12/2014
Liq5247	Annie L Keir	Seumus's	26/11/2014
Liq5248	Erin E Evans	Seumus's	20/12/2014

Certificate Number	Applicant	Premises	Expiry Date
Liq5252	Emma M Camillo Nunes	Gramados Restaurant	20/12/2014
Liq5577	Norma J B Tyson	Nautilus	20/12/2014
Liq5258	Lana M Cornish	Picton Four Square	5/03/2015
Liq5259	Diane S Tullock	Marlborough Civic Theatre	20/12/2014
Liq5264	Stefan E Link	Moa Brewery	27/11/2014
Liq5280	Casey Hilton-Pryor	Spring Creek Four Square	10/01/2015
Liq5281	Thomas W G Glubb	Spring Creek Four Square	10/01/2015
Liq5274	Melanie J Fishburn	Oxleys/Jolly Roger	28/01/2015
Liq5277	Sander De Wildt	Gibbs on Godfrey	20/12/2014
Liq5288	Jennifer Hilton	Spring Creek Four Square	24/02/2015
Liq5289	Jan (Honza) Vesely	Scenic Hotel Marlborough	20/12/2014
Liq5283	Diana Frendon	Rock Ferry Wines	20/12/2014
Liq5292	Lisa A Proffit	Picton Fresh Choice	17/02/2015
Liq5291	Margaret J Matheson	Blenheim Club	11/12/2014
Liq5290	Geoffrey F Smith	Nautilus	4/02/2015
Liq5293	Corinna C Graham	Picton Fresh Choice	31/01/2015
Liq5301	James V Bannan	Flying Haggis	20/12/2014
Liq5302	Wendy Y Steele	Flying Haggis	20/12/2014
Liq5299	Janice Colville	Mikeys Bar	20/12/2014
Liq5303	Nicola J Smith	Chateau Marlborough	20/12/2014
Liq5308	Holly Lyall	Speights Ale House Blenheim	5/12/2014
Liq5312	Hilary T Wilkey	George Michel	25/02/2015
Liq5317	Alag Ramakrishnan	Café Cortado	25/02/2015
Liq5326	Bradley J Newton	Grove Mill	4/02/2015
Liq5329	Elysia M Smith	Fairweathers	28/01/2015
Liq5324	Stuart E Borrie	Havelock Bowling Club	25/02/2015
Liq5347	Charles N Halliday	Staete Landt	3/02/2015
Liq5348	Katie A Graves	Furneaux Lodge	2/04/2015
Liq5349	Stephen G Kench	Furneaux Lodge	2/04/2015
Liq5351	Jaiyden L Poutu	The Flying Haggis	28/01/2015

Certificate Number	Applicant	Premises	Expiry Date
Liq5341	Neelima Dhiman	Village India	24/01/2015
Liq5345	Jack Keown	Cornerstone/Superliquor	25/02/2015
Liq5346	Nichcha Wararatanasupa	Thai Panda	17/02/2015
Liq5337	Shelley L Ling	Seabreeze Cafe	17/02/2015
Liq5336	Brandon Ellis	Wafe Cafe	5/03/2015
Liq5340	Michael Grainger	Grove Tavern	25/02/2015
Liq5333	Alicia M Kenny	Redwood Tavern	25/02/2015
Liq5330	Anahera W Mason	Le Cafe	5/03/2015
Liq5330	Martin J Aleman	Pak'n Save Blenheim	17/02/2015
Liq5353	Kevin E Smith	Base Woodbourne	28/01/2015
Liq5355	Kellie A Allenet	Grove Road Superliquor	2/04/2015
Liq5416	Max Oehler	Peppers Portage	25/02/2015
Liq5406	Jennifer M Allan	Red Salt Cafe	28/01/2015
Liq5409	Rajvir K Sidhu	Pak'n Save	17/02/2015
Liq5407	Matthew J Allan	Red Salt Cafe	28/01/2015
Liq5402	Theresa L J Horton	Cosy Corner	25/02/2015
Liq5404	Deborah A Scott	Mikeys Bar	28/01/2015
Liq5410	Kaara W Teinakore	Seabreeze Cafe	17/02/2015
Liq5408	Marianela B Fernandez	Park Regis Picton	2/04/2015
Cert/001/2013	William C Sutherland	Dog Point Vineyards	13/02/2015
Cert/002/2014	Hamish J Watson	Picton Fresh Choice	5/03/2015
Cert/013/2014	Mary Besley	Foley Family Wines	7/03/2015
Cert/022/2014	Rudi A Maasdam	Staete Landt Wines	7/03/2015
Cert/016/2014	Judith K Hobson	Tinpot Hut	5/03/2015
Cert/027/2014	James D Holly	Renaissance Brewery	7/03/2015
Cert/025/2014	Danica L Kostic	Hotel d'Urville	7/03/2015
Cert/041/2014	Debra L Pauling	Trout Hotel	21/03/2015
Cert/031/2014	Robin Saunders	DA's Barn	2/04/2015
Cert/038/2014	Vicky K Pirika	Springlands Tavern	2/04/2015
Cert/052/2014	Janine M Fraser	Argosy Restaurant	8/04/2015

Certificate Number	Applicant	Premises	Expiry Date

Renewed Manager Certificates Issued By District Licensing Committee

Licence Number	Applicant	Premise	Expiry Date
Liq4811.01	Hayley B Marfell	Figaro's	31/10/2016
Liq0979.04	Katrina T Hodel	Sprig and Fern	7/11/2016
Liq4802.01	Eric J Lawrence	Crow Tavern	31/10/2016
Liq2888.03	Wendy A Stocker	Hotel d'Urville	29/10/2016
Liq2577.03	Sandra M Walsh	Jolly Roger	22/10/2016
Liq0902.04	Janene M Meikle	Picton Four Square	31/10/2016
Liq2890.03	Hazel G Pink	The Old Bank	26/10/2014
Liq0906.04	Blair G Gibbs	Spy Valley Wines	7/11/2016
Liq1556.04	Larry J Newman	Kokomo	30/10/2016
Liq5272	Kim Brown	Springlands Tavern	27/11/2016
Liq4809.01	Sharandeep K Gill	Village India	31/10/2016
Liq1423.04	Marlene J Jackson	Cosy Corner	12/09/2016
Liq1845.04	Amanda B Tollemache	Fromm Winery	8/07/2016
Liq4739.01	Margaret A Anderson	Brancott Estate Heritage Centre	12/11/2016
Liq0994.04	Peter Schoni	Le Cafe	14/11/2016
Liq2937.03	Barbara J Walsh	Bouldevines Wines	6/12/2016
Liq2936.03	Kerry Barton	Quality Hotel	24/11/2016
Liq2935.03	Lee P Barton	Quality Hotel	24/11/2016
Liq4820.01	Lesley Fletcher	Waikawa Boating Club	15/11/2016
Liq4819.01	Jacinta Sheridan	Paddy Barry's	12/11/2016
Liq0975.04	Derek A Williams	DA's Barn	18/12/2016
Liq5300	William P Sullivan	Flying Haggis	26/12/2016
Liq2891.03	Jodie L Mellish	Royal Hotel	9/11/2016
Liq2829.03	Lean H Lloyd	Lions Functions	6/12/2016
Liq1513.04	Deborah J Hoggan	Cloudy Bay	13/11/2016

Licence Number	Applicant	Premise	Expiry Date
Liq0967.04	Peter J MacDonald	Hunters Wines	7/12/2016
Liq3753.02	Angela J Gillespie	Cork & Keg	9/11/2016
Liq4824.01	Janette H Holdaway	Alfa Lea Horticulture	15/11/2016
Liq2938.03	Christine M Mackie	Bouldevines Wines	6/12/2016
Liq4830.01	Tracy L Purcell	Marlb Vintners Hotel	15/11/2016
Liq0956.04	Gareth W McGlynn	Gusto	14/11/2016
Liq2930.03	Victoria Lewis	Giesen Wines	24/11/2016
Liq2933.03	Sarah J Anderson	Wither Hills Restaurant	24/11/2016
Liq3740.02	Janet A McPherson	Picton Four Square	24/11/2016
Liq4856.01	Kerry J Maxwell	Central RFC	10/12/2016
Liq1954.04	Kerry A Jamieson	Woodbourne Tavern	15/12/2016
Liq3787.02	Antony P Lawrence	Hotel d'Urville	11/12/2016
Liq1497.04	Vicki J Young	BV Gourmet Events	16/11/2016
Liq0934.04	John A Davis	Redwood Tavern	27/11/2016
Liq3781.02	Julian E Terry	Seabreeze Cafe	9/12/2016
Liq5318	Jena N Morris	Flying Haggis	20/12/2016
Liq4976.01	Toni M Brown	Foley Family Wines	5/02/2017
Liq0976.04	Louis Schindler	Timara Lodge	18/12/2016
Liq1975.04	Timothy C Dare	Picton RSA	2/12/2016
Liq5325	Paul R Terpstra	Jackson Estate	26/01/2017
Liq3806.02	Jeanette Orbell-Proctor	New World Blenheim	23/12/2016
Liq4868.01	Rajbir Khehra	Picton Superliquor	11/01/2017
Liq4867.01	Jashandeep Sandhu	Picton Superliquor	11/01/2017
Liq1617.03	Rebecca C Toms	Red Salt Cafe	15/01/2017
Liq4796.01	Natasha Twidle	Espresso Cafe	10/10/2016
Liq3810.02	Lynne Phillips	Junction Hotel	23/12/2016
Liq1098.04	Lynley A McKinnon	Chateau Marlborough	2/12/2016
Liq1007.04	Pauline Marfell	Awatere Golf Club	18/12/2016
Liq3783.02	Louise R Richards	Wither Hills Winery	11/12/2016

Licence Number	Applicant	Premise	Expiry Date
Liq2977.03	Cecile Van Hove-Dubois	Clos Marguette	1/02/2017
Liq0924.06	Joanne M Gibbons	Raupo	2/12/2016
Liq1576.04	Max L Barratt	Blenheim Liquorland	17/12/2016
Liq1618.04	Jeffrey J Rapsey	Paddy Barrys/Havelock Hotel	8/02/2017
Liq4815.01	Tynisha A Tautau	Mikeys Bar	21/12/2016
Liq2878.03	Neil C Morrison	Mikeys Bar	9/02/2017
Liq0978.04	Grant W Fisk	Havelock Four Square	14/12/2016
Liq0966.04	Christine M Fisk	Havelock Four Square	14/12/2016
Liq3767.02	Wayne J Fraser	Argosy Restaurant	24/12/2016
Cert/001/2014	Rosemarie E Broadbridge	Lake Chalice Wines	20/01/2017
Cert/004/2014	James A Giles	Jolly Roger	10/12/2016
Cert/003/2014	Sonia Walker	Countdown Springlands	8/02/2017
Cert/008/2014	Lucy A Walter	Te Whare Ra Wines	23/01/2017
Cert/006/2014	Jason T Flowerday	Te Whare Ra Wines	4/02/2017
Cert/007/2014	Anna J Flowerday	Te Whare Ra Wines	4/02/2017
Cert/012/2014	Josephine J Janssen	Wine & Food Festival	1/02/2017
Cert/009/2014	Julie A Grono	Saint Clair	29/01/2017
Cert/011/2014	Colleen Cameron	Mud House Wines	22/01/2017
Cert/017/2014	Donald R McKinnon	Chateau Marlborough	19/01/2017
Cert/018/2014	Sheena C Thomson	Wino's Liquor	1/02/2017
Cert/021/2014	Bridget Thurlow	East Coast Inn	27/01/2017
Cert/015/2014	Warren D Minogue	Blenheim Bowling Club	4/02/2017
Cert/014/2014	Margaret G McNulty	Blenheim Bowling Club	4/02/2017
Cert/024/2014	Anthea N Stringer	Blenheim Indoor Sports	8/02/2017
Cert/023/2014	Stephen J Rae	Eureka Wines	29/01/2017
Cert/030/2014	Sally P Rainbird	Drylands	1/02/2017
Cert/039/2014	Gary W Smith	The Loft	14/02/2017
Cert/037/2014	Catherine J Bell	Havelock Four Square	21/02/2017
Cert/035/2014	Amanda Roughton	Allan Scott	8/02/2017

Licence Number	Applicant	Premise	Expiry Date
Cert/040/2014	Julie A Greer	Freelance	19/02/2017
Cert/042/2014	Kimberley C Black	Pak'n Save Blenheim	7/03/2017
Cert/043/2014	Emilio Dell-Yaxley	Pak'n Save Blenheim	7/03/2017
Cert/044/2014	Raymond N Cresswell	Trout Hotel	5/03/2017
Cert/046/2014	Sara E Botherway-Turner	Seabreeze Cafe	24/03/2017
Cert/048/2014	Maira K Maher	Giesen Wines	26/02/2017
Cert/047/2014	Christine L Bary	Wither Hills Restaurant	17/02/2017
Cert/051/2014	Sharyn E Marfell	Marlborough Vintners Hotel	16/03/2017

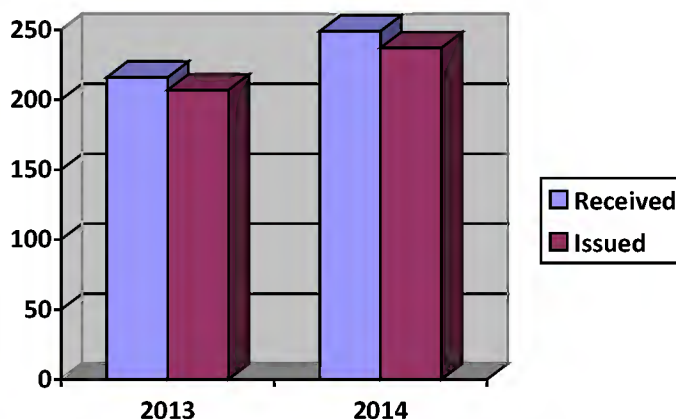
Consents Section

Resource Consents Group Update

C270-39

(Report prepared by Anna Eatherley)

Applications for resource consent over the first 12 weeks of 2014 are still being received and issued at an increased level over the previous year. There is a 15.3% increase in applications received since 1 January and a 14.5% increase in applications issued over the same period in 2013. To date all applications issued in 2014 have been processed within statutory timeframes.



Due to a large number of coastal permits coming up for expiry, the number of coastal applications received has increased significantly. Since 1 July last year the coastal planner, Peter Johnson, has processed 114 applications. To his credit all applications have been processed within statutory timeframes. It is expected that there will be approximately 400 coastal applications received this year and a further 200 next year. To assist consent holders a letter is sent to them reminding them that their consent is due to expire and detailing the actions that are required to continue the activity or cease the activity. If the consent holder requires further clarification on what is required they are advised to contact the duty planner. Enquiries in regard to coastal permits that are coming up for expiry have increased the workload for the duty planner since July 1 2013.

Council has conducted only four hearings on applications for resource consent so far in 2014. The hearings to date have been heard by independent commissioners with the exception of the New Zealand King Salmon application which was heard by a panel including one independent commissioner and two councillors. There are two hearings scheduled for April so far. One is to be heard by an independent commissioner with the other, a discharge permit in Waikawa, to be heard by the new Hearings Committee.

Resource Consent Approvals Under Delegated Authority

The following applications have been approved under delegated authority pursuant to Council's Instrument of Delegation pursuant to the Local Government Act 1974, and the relevant clause thereof as identified below.

1. 348 - Panoramic Properties 2007 Limited (M00536) application to create a right of way on a property located at 13A Milton Terrace, Picton.

The following applications have been approved under delegated authority pursuant to Council's Instrument of Delegation pursuant to the Resource Management Act, and the relevant clause thereof as identified below.

1. 127 - B G Rowe, A J Naysmith, G M Brodie, L W Lloyd, D A Blake, G F Giles (for the Cullen Creek Forest Partnership) (U100717) application to change condition 1 of both the land use (land disturbance) and land use (river surface or bed activity) of this consent on a property located at Cullensville Road, Linkwater.
2. 104A - Constellation Brands New Zealand Limited (U130689) application for land use (river surface or bed activity) consent and water permit (divert water) to undertake works in the bed of the Awatere River to allow water flow towards an infiltration gallery in the bed of the Awatere River, to divert water of the Awatere River towards an infiltration gallery, to remove vegetation from the Awatere Riverbed and to disturb the gravels of the Awatere River to maintain an infiltration gallery located at Redwood Pass Road, Redwood Pass.
3. 104C - C F & K M Kelly & A D Tarbotton (U140109) application for discharge permit (to land) and land use (activity) consent to discharge treated wastewater to land and to build a dwelling within 8 metres of a right of way on a property located at 95 St Omer Road, St Omer Bay, Kenepuru Sound.
4. 104B - E Mead (U120304) application for discharge permit (to land) to discharge treated domestic wastewater to land on a property located at State Highway 6, Havelock.
5. 104B - S H Slinn (U140102) application for a coastal permit (replacing U990867) for an existing boatshed and slipway located at Moenui Bay, Mahakipawa Arm, Pelorus Sound.
6. 104B - N B Slinn (U140101) application for a coastal permit (replacing U990869) for an existing boatshed and slipway located at Moenui Bay Mahakipawa Arm, Pelorus Sound.
7. 104B - G B E Evans (U140100) application for a coastal permit (replacing U990872 and U991762) for an existing boatshed, slipway and two swing moorings (M680 and M685) located at Moenui Bay Mahakipawa Arm, Pelorus Sound.
8. 104B - D J Howard & B J Robinson (U140099) application for a coastal permit (replacing U990868 and U991761) for an existing boatshed, slipway and swing mooring (M679) located at Moenui Bay, Pelorus Sound.
9. 104B - S G & J S Duncan & A R Mackersy (U140098) application for a coastal permit (replacing U990866 and U991763) for an existing boatshed, slipway and swing mooring (M681) located at Moenui Bay Mahakipawa Arm, Pelorus Sound.
10. 104B - A J Wood (U140097) application for a coastal permit (replacing U990863 and U991746) for an existing boatshed, slipway and swing mooring (M659) located at Moenui Bay Mahakipawa Arm, Pelorus Sound.
11. 104B - P G & R J Mitchell (U140096) application for a coastal permit (replacing U990864) for an existing boatshed and slipway located at Moenui Bay, Mahakipawa Arm, Pelorus Sound.
12. 104B - H L G Alexander (U140095) application for a coastal permit (replacing U990870) for an existing boatshed and slipway located at Moenui Bay, Mahakipawa Arm, Pelorus Sound.

13. 104B - R J & N P McDonald (U140094) application for a coastal permit (replacing U990871) for an existing boatshed and slipway located at Moenui Bay, Mahakipawa Arm, Pelorus Sound.
14. 104B - L & L J Thomas (U140093) application for a coastal permit (replacing U980939) for an existing boatshed and slipway located at Moenui Bay, Mahakipawa Arm, Pelorus Sound.
15. 104B - A G E J J Fredrickson (U140092) application for a coastal permit (replacing U990865 and U991758) for an existing boatshed, slipway and swing mooring (M675) located at Moenui Bay, Mahakipawa Arm, Pelorus Sound.
16. 104B - Pernod Ricard Winemakers New Zealand Limited (U140030) application for water permits (take surface water and use water) to take A Class Awatere River surface water from an existing intake up to a maximum rate of 6751 cubic metres per day, to take B Class Awatere River surface water from an existing intake up to a maximum rate of 641 cubic metres per day, to use A & B Class Awatere River surface water from an existing intake for the irrigation of up to 336 hectares of vineyard, shelter belts, amenity plantings and nursery trees on a property located at Seaview Road, Seddon.
17. 104B - P J & V M Best (U140121) application for water permits (take underground water and use water) to take and use underground water from well P28w/1290 up to a maximum rate of 150 cubic metres per day for the irrigation of 8 hectares of vineyard on a property located at 301 Brancott Road, Blenheim.
18. 104B - 41 Degree South Limited (U140136) application for land use (activity) consent and discharge permit (to land) to demolish an existing dwelling and replace it with new a dwelling in a flood hazard area and to discharge treated wastewater to land on a property located at Daltons Road, Havelock.
19. 104B - Q M & S M Wilson (U140123) application for a coastal permit (replacing U990465 and U000577) for an existing fixed jetty and two mooring posts located at Deep Bay, Tory Channel.
20. 104B - Ragged Point Limited (U140120) application for a coastal permit (replacing U041568) for an existing swing mooring (M2700) located at Owhai Bay Greville Harbour, D'Urville Island.
21. 104C - Delegat's Wine Estate Limited (U140169) application for land use (bore) consents to drill three test boreholes of up to 20 metres in depth to test groundwater depths on a property located at 96 Church Lane, Wairau Valley.
22. 104B - A R Maxwell & J A Davis (U130726) application for subdivision (allotment creation) and land use (activity) consents to subdivide Part Sections 44 and 45 Omaka Registration District and Part Lot 1 DP 5926 resulting in three separate titles and to permit the existing sheds to remain within the 5 metre side yard setback from the new boundary on a property located at 363 Ben Morven Road, Blenheim.
23. 104B - Niven Holdings Limited (U130507) application for water permits (take surface water and use water) to take B Class Waihopai River surface water from a new intake up to a maximum rate of 20 litres per second, 864 cubic metres per day for the irrigation of up to 20 hectares of pasture and crops on a property located at 3093 Waihopai Valley Road, Waihopai Valley.
24. 104B - Te Whare Ra Wines Limited (U130765) application for water permits (take underground water and use water) to take underground water from well P28w/0972 up to a maximum of 102 cubic metres per day to irrigate 7 hectares of vineyard and use in a winery and tasting room on a property located at 56 Anglesea Street, Renwick.
25. 104B - C L & J M Matthews (U140113) application for a coastal permit (replacing U991464) for an existing swing mooring (M571) located at Nydia Bay, Pelorus Sound.
26. 104B - J A & P J Harvey (U130759) application for land use (river surface or bed activity) x 3 and land use (land disturbance) consents to excavate in the bed of the Opouri River for the installation of a bridge and to occupy the bed of the Opouri River, to build a bridge in a hazard area and to undertake land disturbance within the riparian setback of the Opouri River on a property located at 1394 Opouri Road, Rai Valley.

27. 104D - Aroma Aquaculture Limited (U130769) application for a coastal permit to operate and maintain a 4.5 hectare marine farm and to cultivate Green Shell Mussels (*Perna canaliculus*), to disturb the seabed with anchoring devices, to take and discharge coastal seawater associated with harvesting and to discharge biodegradable and organic waste during harvesting at Nydia Bay, Inner Pelorus.
28. 104B - M & M Wairau Investments Limited (U130138) application for water permits (take underground water and use water) to take and use B Class Wairau River surface water from proposed well 10409 up to a maximum rate of 778.1 cubic metres per day for the irrigation of up to 43.41 hectares of vineyard on a property located at State Highway 63, Wairau Valley.
29. 104B - Trustpower Limited (U140189) application for land use (river surface or bed activity) consents to install a rock wall for erosion protection and to undertake ongoing maintenance of a rock wall on a property located at Waihopai Valley Road, Waihopai.
30. 104C - Rapaura Holdings Limited (U140186) application for land use (activity) consent to install four winery tanks in excess of 10 metres in height and within 5 metres of the side/east boundary on a property located at 309 Rapaura Road, Rapaura.
31. 104B - G D & L B Taylor (U140152) application for a new coastal permit (replacing U990277) for an existing fixed jetty located at Te Awaiti Bay, Tory Channel.
32. 104B - P L & P H Goodman for Patrick Goodman Family Trust (U130793) application for a new coastal permit (replacing U990164) for two existing floating jetties and associated linkspans, a slipway, shelter, platform and berthing pole located at Onahau Bay, Queen Charlotte Sound.
33. 104B - Motueka Bay Holdings Limited (U140141) application for new coastal permits (replacing U990903 and U990691) for an existing fixed jetty and three existing swing moorings located at Motueka Bay, Queen Charlotte Sound.
34. 104B - D W & N I Stuart (U140145) application for a new coastal permit (replacing U990511) for an existing swing mooring located at Hoods Bay, Pelorus Sound.
35. 104B - C M & J Keown (U140158) application for a new coastal permit (replacing U990503) for an existing swing mooring located at Hoods Bay, Pelorus Sound.
36. 104B - D A & R E Nathan (U140190) application for a new coastal permit (replacing U990509) for an existing swing mooring located at Hoods Bay, Pelorus Sound.
37. 104B - P J Huddleston (U140162) application for a new coastal permit (replacing U991467) for an existing swing mooring located at Nydia Bay, Pelorus Sound.
38. 104B - D W Freeman (U140150) application for a new coastal permit (replacing U990514) for an existing swing mooring located at Okahoka Point, Inner Pelorus.
39. 104B - F Trolove (U140173) application for a new coastal permit (replacing U991008) for an existing swing mooring located at Island Bay, Kenepuru Sound.
40. 104B - R H Halliday (U140155) application for land use (activity) consent to construct a residential dwelling within 300 metres of two existing frost fans on a property located at 130 Dog Point Road, Hawkesbury, Blenheim.
41. 127 - Tirosh Estate Limited (U130035) application to change conditions 1, 6 and 7 and change the attached table titled 'Proposed Retrofitting and Operation Parameters' of this consent on a property located at State Highway 63, Wairau Valley.
42. 104B - G H & N J Thomas (U130667) application for subdivision (allotment creation) consent to subdivide Lot 1 DP 322167 and Lot 2 DP 8714 to create four allotments on a property located at 33 Church Lane, Wairau Valley Township.
43. 104B - OMV New Zealand Limited (U140140) application to a coastal permit to temporarily secure an oil rig to the seabed, including the taking of coastal water for ballasting of the rig, disturbance of the

seabed by the legs of the rig and the associated temporary occupation of the coastal marine area located at Admiralty Bay, Marlborough Sounds.

44. 104C - South Link Health Services Limited (U140112) application for land use (activity) consent to construct and operate a Medical Centre with dispensation from car parking and verandah requirements on a property located at 114 High Street, Picton.
45. 104D - Belvue Bay Estates Limited (U140086) application for subdivision (allotment creation) consent to subdivide Lot 8 DP 382335 to create Lots 9, 10, 11 and 12 as shown on DP 439680 on a property located at 712 Queen Charlotte Drive, Inner Pelorus.
46. 104B - B D & F M Wickham & D J Clark as trustees of the Wickham Family Trust (U140066) application for subdivision (boundary adjustment) consent to undertake a boundary adjustment between two adjacent Rural 3 zoned lots on a property located at 134 Rowley Crescent, Grovetown.
47. 104C - L D Crosse (U140174) application for land use (bore) consent to construct a bore up to 26 metres deep for domestic water supply on a property located at 60 Pauls Road, Blenheim.
48. 104C - A W Clark (U140188) application land use (bore) consent to construct a bore up to 15 metres deep to supply domestic water on a property located at 150 Rarangi Beach Road, Rarangi.
49. 104C - L S & S J Masters (U140172) application for land use (land disturbance and activity) consents to construct a retaining wall and to carry out the associated excavation and filling within 8 metres of a water body on a property located at 99 Dillons Point Road, Blenheim.
50. 104B - P M Bensemman (U140146) application for land use (river surface or bed activity) consent to place a box culvert within an unnamed stream on a property located at 1 Wilson Street, Havelock.
51. 104B - KiwiRail (U120641) application for discharge permit (to water) to discharge stormwater collected from the Kiwi Rail mechanical depot, including the depot roof, sealed car park/road and unsealed area, on a property located at Lagoon Road, Picton.
52. 104A - Tyntesfield Estate Limited (U140183) application for land use (activity) consents to install and commission two FrostBoss C49 frost fans with Perkins engines on a property located at 485 Tyntesfield Road, Waihopai Valley.
53. 104D - New Zealand Forestland Limited (U140147) application for subdivision (allotment creation) consents to subdivide Section 1 Cutters Bay Port Underwood District into two lots, to split land contained in CFR MB4A/437 into two properties and to amalgamate lots with adjacent properties located at Tumbledown Bay Road, Port Underwood.
54. 104B - B D & C S Morrison (U130746) application for land use (river surface or bed activity) consents to construct a wooden bridge over Rimu Gully Stream and to occupy the space above Rimu Gully Stream with a wooden bridge with concrete abutments and to undertake works within the bed of Rimu Gully Stream for the installation of the bridge on a property located at 9 Rimu Gully Road, Rai Valley.
55. 127 - The Delta Wine Company Limited (U130734) application to change 2 of this consent on a property located at State Highway 63, Delta Lake Heights, Wairau Valley.
56. 104B - D W & G D Bryant (U140154) application for water permits (take underground water and use water) from wells O27w/0069 and O27w/0080 up to a maximum rate of 5500 cubic metres per day for the irrigation of up to 110 hectares of pasture on a property located at 191 Kaiuma Valley Road, Canvastown.
57. 104B - Tasman Regional Sports Trust (U140090) application for a coastal permit to stage an adventure run (Marlborough Muddy Buddy) in the Kaituna Estuary alongside a 400 metre length of the eastern mole of the Havelock Marina.
58. 104B - Melrose Farm Limited (U140069) application for water permits (take underground water and use water) from well P28w/2565 up to a maximum rate of 84 cubic metres per day for the irrigation of 3.8 hectares of vineyard on a property located at 56 Thomsons Ford Road, Rapaura.

59. 104B - Foley Family Wines Limited (U140161) application for land use (activity) consent to extend the existing warehousing facilities at an existing winery on a property located at 13 Waihopai Valley Road, Renwick.
60. 104B - R E Gilbert, (U140160) application for land use (activity) consent to widen the existing vehicle crossing on a property located at 28 Timandra Place, Blenheim.
61. 104D - Agculture Limited (U140203) application for water permits (take surface water and use water) to take B Class Wairau River surface water from an existing intake up to a maximum rate of 4000 cubic metres per day for the irrigation of up to 80.0 hectares of pasture and crops on a property located at Northbank Road, Northbank.
62. 104B - D L Underwood (U140163) application for water permits (take underground water and use water) from well 10164 up to a maximum rate of 119 cubic metres per day for the irrigation of 4.01 hectares of grapes, fruit trees and pasture and for domestic purposes on a property located at 350 Jones Road, Blenheim.
63. 104C - M Houghton (U140196) application for land use (bore) consent to construct a temporary bore up to 10 metres deep for geotechnical investigation on a property located at 14 Alfred Street, Blenheim.
64. 104C - D & L Boothman-Burrell (U140207) application for land use (bore) consent to construct a bore up to 15 metres deep to supply domestic water to the dwelling on a property located at 3253 State Highway 63, Wairau Valley.
65. 104A - B J & K F Ward (U140216) application for land use (activity) consent to relocate a dwelling on a property located at 47 Clifford Road, Lake Grassmere.
66. 104B - Lion-Beer, Spirits and Wine (NZ) Limited (U140050) application for water permits (take underground water and use water) from well P28w/1279 up to a maximum rate of 205 cubic metres per day for the irrigation of 15 hectares of vineyard on a property located at Hawkesbury Road, Fairhall
67. 104B - Marlborough Lines Limited (U140217) application for land use (activity) consent to drill a geotechnical investigation bore up to 20 metres deep on a property located at 17 Vernon Street, Riverlands.
68. 104B - S P Banks & N A Evans (U140184) application for land use (activity) consent to construct a three bay shed within the Deferred Township Residential zone on a property located at 273 Rarangi Beach Road, Rarangi.
69. 104B - K H & K L Ham, K G & L Shields; C J & J T Litchfield, A M C McManus, N P & J Humphries, G B & J L Harris, M J Lay, G W & S J Dittmer & Tory Lodge Limited (U140166) application for a coastal permit (replacing U990689) for an existing fixed jetty located at Maraetai Bay, Tory Channel.
70. 104B - G W, J M, M B & S M Weenink & Westbourne Investments Limited (U140182) application for a coastal permit (replacing U990324) for an existing boatshed, jetty and ramp located at Double Cove, Queen Charlotte Sound.
71. 104B - B G & R A Jones (as trustees of the Les Jones Family Trust) & B L Jones (U140148) application for a coastal permit (replacing U990438) for an existing fixed jetty and boatshed located at Endeavour Inlet, Queen Charlotte Sound.
72. 104B - J R Waller & A E Smith (U140165) application for a coastal permit (replacing U990292) for an existing boatshed and slipway located at Okiwa Bay, Grove Arm, Queen Charlotte Sound.
73. 104B - G & P E Handley & Wisheart Macnab & Partners Trustee Company Limited application for a discharge permit (to land) consent to discharge treated domestic wastewater to land on a property located at 56 Lady Cobham Grove, Anakiwa, Grove Arm.
74. 139 - Transpower New Zealand Limited (U140156) application for a certificate of compliance for the replacement of Poles 174 and 442 on the Blenheim to Kikiwa transmission line.

75. 104B - Okiwi Bay Limited (U130717) application for land use (land disturbance and activity) consents to undertake filling in a flood hazard area and within a riparian setback on a property located at Renata Road, Okiwi Bay.
76. 104B - P Jones Forestry Contracting Limited (U140204) application for a discharge permit to discharge treated domestic wastewater to land on a property located at Tunakino Valley, Rai Valley.
77. 104B -H Pitts for The Jordan Partnership (U140072) application for water permits (take surface water and use water) to take surface water from Cow Creek up to a maximum rate of 1600 cubic metres per day for the irrigation of up to 32 hectares of pasture/Lucerne, to take surface water from Ring Creek up to a maximum rate of 86.4 cubic metres per day for the irrigation of up to 12 hectares of pasture and to take surface water from Black Creek up to a maximum rate of 86.4 cubic metres per day for the irrigation of up to 5 hectares of pasture on a property located at 3716 Awatere Valley Road, Awatere Valley. .
78. 104B - T J Mitchell, P S Lunn, R Mitchell, S J Radich, Temple Trustees Limited, O J & W M Glover, (U140171) application for a new coastal permit (replacing U981206, U020231 and U020232) for an existing fixed jetty, floating jetty and three adjoining boatsheds located at Lochmara Bay, Inner Queen Charlotte Sound.
79. 104B - Montford Corporation Limited (U100650) application for water permits (take underground water and use water) to take and use underground water from well P28w/0981 up to a maximum rate of 1628.6 cubic metres per day for the irrigation of 40 hectares of vineyard and crops on a property located at Wairau Bar Road, Spring Creek.
80. 104B - Ormond Nurseries Limited (U140065) application for water permits (take underground water and use water) to take and use underground water from wells P28w/2591 and P28w/5010 up to a maximum rate of 890 cubic metres per day for the irrigation of up to 2.5 hectares of vineyard and up to 16.8 hectares of nursery plantings, pasture and crops a property located at 134-148 Rowley Crescent, Grovetown.
81. 104B - M J & P M Laming (U040562) application for a coastal permit to validate existing mooring #22 located at Fairy Bay, Inner Pelorus.
82. 104C - P R Newton (U140223) application for land use (bore) consent to construct a bore up to 15 metres deep to supply stock and domestic water on a property located at 76 Readers Road, Havelock.
83. 104C - F K Crosswell (U140248) application for land use (bore) consent to construct a bore up to 10 metres deep to supply domestic water on a property located at 43 Rarangi Road, Rarangi.
84. 104B - R W Lamb, P R Orchiston, J A Kett, S M Burdon & J R Pitt (U140197) application for a new coastal permit (replacing U990786) for an existing fixed jetty located at West Bay, Lochmara Bay, Queen Charlotte Sound.
85. 104B - J H McMillan (U140193) application for a new coastal permit (replacing U991159 and U041092) for an existing jetty, boatshed and seawall located at Erie Bay, Tory Channel.
86. 127 - N M & V McGillivray (U050217) application to change condition 1 to enable existing mooring M2760 to be repositioned within Double Bay, Kenepuru Sound.
87. 127 - V B Scully (U130767) application to change condition 5 to enable existing mooring M3227 to be used by a vessel up to 10 metres in length located at Thompson Bay, Grove Arm, Queen Charlotte Sound.
88. 104B - W H Gee, (for Gee Family Trust) (U140192) application for a new coastal permit (replacing U971243, U990528 and U071364) for an existing fixed and floating jetty, boatshed and ramp located at Te Ranui Bay, Grove Arm, Queen Charlotte Sound.
89. 104B - P G & H J Ryde & MM Trustees Limited as trustees of Rudera Trust (U140142) application for a new coastal permit (replacing U990433) for an existing swing mooring located at Whatamango Bay, Inner Queen Charlotte Sound.

90. 104B - Nelson Forests Limited (U140168) application for land use (river surface or bed activity) consent to make continued use of an existing ford to access harvested logs on a property located at Jackson Creek Road, Top Valley, Wairau North Bank.
91. 104B - SCFNZ Limited (U140170) application for land use (land disturbance) consents to excavate on slopes greater than 35 degrees and to remove indigenous vegetation during road construction to facilitate the harvest of the Kaituna Forest Block located at Waikakaho Road, Waikakaho Valley.
92. 104B - P A & T R Todd (U140129) application for land use (activity and land disturbance) consents and discharge permit (to land) to construct a dwelling within 8 metres of a creek, to construct a bridge and pipework across an ephemeral watercourse, to discharge treated wastewater to land and to excavate greater than 20 cubic metres of soil on a property located at 67 Mahau Road, Mahau Sound.
93. 104B - Sanford Limited (U130792) application for water permits (take underground water and use water) to take and use underground water from wells P27w/0117 and P27w/0469 up to a maximum rate of 4500m³/day for shell fish processing on a property located at 24 Cook Street, Havelock.
94. 104B - Highfield Estate (1991) Limited (U130747) water permits (take underground water and use water) to take underground water from well P28w/2567 up to a maximum rate of 35 cubic metres per day for use in a winery and restaurant and to take underground water from well P28w/2567 up to a maximum rate of 30 cubic metres per day for the irrigation of 2 hectares of vineyard on a property located at 27 Brookby Road, Hawkesbury, Blenheim.
95. 104B - J M McGregor (U140019) application for water permits (take underground water and use water) to take and use groundwater up to a maximum rate of 430 cubic metres per day from well P28w/1208 for the irrigation of 11.2 hectares of crops and pasture on a property located at 193 Alabama Road, Blenheim.
96. 104B - Delany Farm Linkwater Limited (U130776) application for subdivision (boundary adjustment) consents to (Stage 1) undertake a boundary adjustment to create three allotments and (Stage 2) undertake a boundary adjustment to create eight allotments on a property located at State Highway 6, Havelock.
97. 104B - Panoramic Properties 2007 Limited (U140124) application for subdivision (allotment creation) to create seven lots in two stages on a property located at 13A & 17 Milton Terrace, Picton.
98. 127 - G T and D J Percasky (U120482) application to change condition 6 of the subdivision consent to allow the steeper gradients located at 2631 Queen Charlotte Drive, Grove Arm, Picton.
99. 104C - S J & R L Butt & N F Lammas (U140119) application for subdivision (allotment creation) to create two allotments on a property located at 2547 Waihopai Valley Road, Waihopai.
100. 127 - Lamont Grove Limited (U041688) application to change conditions 1 and 4 to enable existing mooring M2710 to be repositioned and used by a vessel up to 16 metres in length located at Okiwa Bay, Grove Arm, Queen Charlotte Sound.
101. 104B - Marlborough District Council (U130738) application for land use (activity) to remove a heritage tree (eucalyptus) on a property located at 224 Weld Street (Morrington Reserve), Blenheim.
102. 104B - Department of Conservation (U140265) application for a discharge permit (to land) and a coastal permit to aerially apply brodifacoum to eradicate mice and to discharge brodifacoum to the coastal marine during an aerial application on Maud Island, Pelorus Sound.
103. 104B - Dalton Downs Limited (U140240) application for water permit (divert water), discharge permit (to water) and land use (bore, river surface or bed activity and land disturbance) consents to construct a bore, construct and maintain an infiltration gallery in the Pelorus Riverbed, occupy the Pelorus Riverbed with an infiltration gallery, divert the Pelorus River during the construction and maintenance of an infiltration gallery, discharge sediment laden water to the Pelorus River and undertake excavations within 20 metres of the Pelorus River adjacent to Daltons Bridge, Pelorus.

104. 104B - P W Archer (U140200) application for land use (land disturbance) to undertake land disturbance, including the construction of temporary tracks and two skid sites, to enable the logging of 10 hectares of pine forest on a property located at 2996 Archers Road, Tennyson Inlet.
105. 104B - Gill Construction Company Limited (U140181) application for land use (gravel removal) to extract gravel from the Awatere River Bed, Awatere River.
106. 127 - SCFNZ Limited (U120098) application to change condition 1 of this consent on a property located on the north side of Northbank Road extending through to Kiwi Road, Onamalutu.
107. 127 - Wine Business Park Limited (U081014) application to change conditions 1, 2, 6, 9, 26, 27, 47, 48, 49 and 71, conditions 6, 32, 33 and 51 (Stage 1B - option 1) and conditions 6, 28, 29 and 49 (Stage 1B - option 2) of this consent on a property located at Liverpool Street, Riverlands.
108. 104B - DR Developments 2013 Limited (U140108) application for subdivision (allotment creation) consent for subdivision to create two allotments on a property located at 109 Old Renwick Road, Blenheim.
109. 104B - R M Greer & J & A Gilbert for Greer and Gilbert Partnership (U140115) application for land use (activity) consent for a new food storage, packaging and distribution building (non-compliance with building setback and landscaping width) on a property located at 23 Timandra Place, Blenheim.
110. 104B - M & E Ryan & Sons Limited & C M, L J & D M Ryan (U140236) application for land use (river surface or bed activity) consent to continue to undertake works within the bed of the Awatere Riverbed for the purpose of protecting an existing water intake adjacent to 1827 Awatere Valley Road, Awatere Valley.
111. 104B - D L Miller (U140201) application for a water permit (divert water) and land use (river surface or bed activity) consents to divert a stream, to install a culvert in an un-named stream and undertake works in the bed of a stream on a property located at 1226 Opouri Road, Rai Valley.
112. 104B - J C & D J Pickering (U130526) application for land use (river surface or bed activity) consents to install a 2.4 metre wide single span farm bridge across the Fairhall Co-op Drain, within a flood hazard area and including disturbing the creek bed, by installing bridge piles and to occupy the Fairhall Co-op Drain bed and the space above it with a bridge on a property located at 117 Bells Road, Fairhall.
113. 104D - E L & A J Ryan (U 130203) application for water permits (take surface water and use water) to take B Class Awatere River surface water from an existing intake up to a maximum rate of 1639 cubic metres per day for the irrigation of up to 48 hectares of viticulture, 26 hectares of broad acre crops/pasture/vineyard and to place into storage into an existing reservoir on a property located at 241 Marama Road, Blind River, Seddon.
114. 104B - I A Williamson (U 140239) application for a new coastal permit (replacing U990258) for an existing fixed jetty, boatshed and ramp and proposed floating jetty located at Onahau Bay, Queen Charlotte Sound.
115. 104B - Springlands Lifestyle Village Limited (U140213) application for land use (activity) consent to construct two adjoining residential units which encroach the northern recession plane on a property located at 5 Battys Road, Springlands, Blenheim.
116. 127 - Nelson Ranger Farms Limited (U040709) application to change condition 10 relating to moorings 2410 & 2412 to enable the coastal permits to be transferred, located at Oyster Bay, Port Underwood.
117. 104B - J L & D O Nicholls (U140199) application for a new coastal permit (replacing U990240 and U090581) for an existing jetty and boatshed located at Double Cove, Queen Charlotte Sound.
118. 104B - C A Ibbotson, R J Neame and Hunter Ralfe Trustees Limited (as trustees of the Ibbotson Neame Family Trust) (U140202) application for a new coastal permit (replacing U031269) for an existing jetty and concrete retaining wall located at Matatoko Point, Admiralty Bay.

119. 104B - B R Cleland (U140071) application for a coastal permit to establish a new swing mooring (M3491) located at Okiwa Bay, Grove Arm, Queen Charlotte Sound.
120. 104B - P J & A J Malcolm (U140060) application for a new coastal permit (replacing U990288) for an existing fixed and floating jetty located at Te Ipapakareru Bay, Queen Charlotte Sound.
121. 104B - C M & W A Gamble (U140220) application for new coastal permits (replacing U991454) for two existing swing moorings (M552 and M553) located at Maori Bay, Pelorus Sound.
122. 104B - C D & P A Jaine & S A Millichamp (U140253) application for a new coastal permit (replacing U990851) for an existing fixed jetty located at Onahau Bay, Queen Charlotte Sound.
123. 104B - J S Currie & M A Weakley (U140007) application for a new coastal permit (replacing U990255) for an existing fixed and floating jetty, boat launching ramp and seawall located at Onahau Bay, Queen Charlotte Sound.
124. 127 - P K Jackson (U050897) application to change conditions 1, 3 and 9 to enable existing mooring M2830 to be repositioned and used by a vessel up to 11 metres in length located at Ruakaka Bay, Queen Charlotte Sound.
125. 127 - E G Whateley and J E C Percy (U040610) application to change conditions 1, 3 and 10 to enable existing mooring M2314 to be repositioned and used by a vessel up to 15 metres in length located at Ruakaka Bay, Queen Charlotte Sound.
126. 125 - F N and S M McArthur (U080988 and U100494) application to extend lapse period of Land Use (Land Disturbance) and Subdivision (Allotment Creation) - Stage 2 consents to 11 April 2016 on a property located at Anakiwa Road, Queen Charlotte Sound.
127. 104B - M N Gane (U140208) application for land use (river surface or bed activity) consent to disturb and fill in a river bed of an ephemeral drain on a property located at 123 Selmes Road, Rapaura.

Record No: 14100856