



Information Package

Regulatory Department

12 June 2014

Contents

Environmental Science & Monitoring	1
Biosecurity (Pest Management)	1
Environmental Science	2
Harbour Functions.....	10
Liquor Licensing.....	17
Resource Consent Approvals Under Delegated Authority.....	22

Environmental Science & Monitoring

Biosecurity (Pest Management)

(Report prepared by Jono Underwood)

Total Control Pest Progress Summary

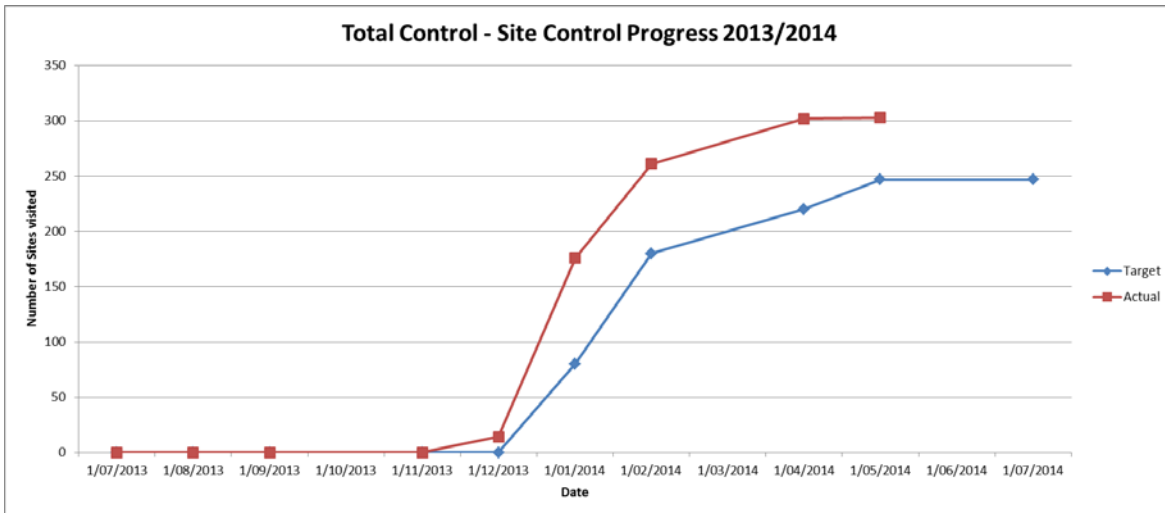


Table 1: Number of total control pest sites controlled

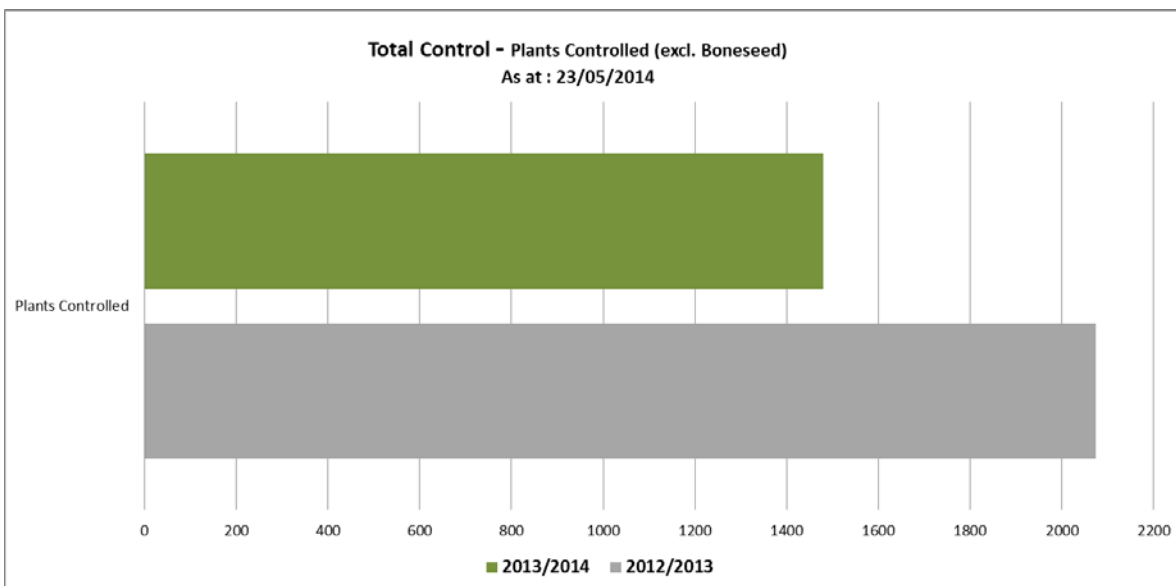


Table 2: Number of Total Control Pest Plants controlled per annum

Containment Pest Inspection Summary – Period 14/4/2014 – 23/5/2014

Note: The reporting period for Nassella Tussock commences 1 March.

Containment Pest	Number of Control Programmes Issued	Number inspected for compliance this period (YTD)	Number showing non-compliance this period (YTD)	Notices of Direction Issued this period (YTD)
Nassella Tussock	371	27 (27)	1 (1)	1 (1)
Chilean Needlegrass	78	0 (55)	0 (2)	0 (2)
Kangaroo Grass	14	0 (14)	0 (2)	0 (1)
Broom/Gorse	35	7 (7)	1 (1)	1 (1)
White-Edged Nightshade	4	4 (4)	4 (4)	0
Rabbits		11 (22)	0	0

Chilean Needlegrass (E315-004-003-01)

The community-led Chilean Needlegrass Action Group held two further meeting over this reporting period. The group elected a chairperson and began discussing a future strategy. Council staff have continued to support the group in these early stages by providing a meeting venue and minute-taking service.

Rabbits (E315-004-012-01 and E315-004-012-02)

Regular rabbit monitoring of prone properties has continued through Autumn. These inspections have confirmed the overall trend seen across the district of very low numbers. This is a good sign for landholders heading into winter, but the message of maintaining pressure on any pockets continues to be delivered.

RHD virus serum testing has been conducted. There was difficulty in finding a good sample size of rabbits because of the low numbers. Rabbits were taken from the Upper Awatere (Upcot area) for the blood testing. Samples have been sent off for testing and results should be back next month.

Environmental Science

2014 NZ Freshwater Symposium (E345-007)

(Report Prepared by Peter Davidson, Peter Hamill, Laddie Kuta and Val Wadsworth)

Planning for the 2014 Water Symposium that is being held in Blenheim in the last week of November 2014 is progressing well. It is a joint symposium between the NZ Hydrological Society, Freshwater Sciences Society of NZ and the IPENZ Rivers Engineering Group.

The event is being arranged by professional conference organisers with limited assistance from Marlborough District Council, Cawthron and Tasman District Council staff.

The theme is integration of water resources research and management across all specialities or issue areas. To encourage this to occur, paper streams will be catchment or water resource based, rather than the more traditional approach of focusing on a specialty area, such as lake ecology or river hydraulics.

The advantages of holding the conference in Marlborough is that local scientists, engineers, planners, consultants and the public can participate. Other benefits include a national focus on helping understand the mechanics of and finding solutions to Marlborough natural resource based issues or problems.

More details will be released as they become available.

Wairau Aquifer Recharge Mechanism Project Update (E345-007)

(Report Prepared by Peter Davidson)

The project was initiated in response to the small but persistent declining trend in well levels in the recharge sector of the Wairau Aquifer that has been observed since 1982. Also prompting the investigations were record low well levels during the 2013/14 summer season in the absence of drought conditions.

Another potential benefit of the information is real time measures of the recharge rate for management purposes, but this may or may not be applied. Gravel extraction may be influenced by the outcome of the project.

A series of investigations are underway by Council staff and contractors including:

- Radon gas survey of Wairau River water and riparian groundwater in the recharge sector of the Wairau Aquifer to delineate the recharge plume. A temporally and spatially variable recharge rate may account for the lower well levels in the Renwick municipal wellfield and elsewhere in early 2014.
- Rated flow measurement at four sites on the Lower Wairau River between Tuamarina and Rock Ferry will provide real time differences in flow between reaches, indicating aquifer recharge or underflow.
- Annual groundwater temperature variation will help define the recharge plume spatially and temporally.

Elevation measurements from the newly established Wairau River rated flow recorders at Wratts Road, State Highway 6 bridge and Rock Ferry are being used to build a model of the hydraulic relationship between the Wairau Aquifer and the Wairau River in reaches where groundwater recharge occurs between the Waihopai confluence and Tuamarina.

As part of the model the wetted area of the braided river floodway is being accounted for, in conjunction with the difference in level for the first time to explain the Wairau Aquifer recharge rate.

Findings will to some extent depend on the precision and availability of the rated flow information available over the next six months.

Autumn Marlborough Groundwater Resources Status (E345-007)

(Report Prepared by Peter Davidson)

Many of Marlborough's groundwater resources briefly reached record high levels in autumn 2014, while most of the remainder were at high levels. The exception was the Benmorven Aquifer where levels are stable and in the normal range compared to historic records.

Aquifer or Layer	Record High	High	Normal	Low
Wairau Valley Shallow Aquifer	●			
Wairau Aquifer Recharge Sector		●		
Wairau Aquifer Springs Sector		●		
Wairau Aquifer Northern Coastal Sector	●			
Wairau Aquifer Mid Coastal Sector	●			

Aquifer or Layer	Record High	High	Normal	Low
Riverlands Aquifer Coastal	●			
Riverlands Aquifer Inland	●			
Woodbourne Aquifer	●			
Taylor Fan		●		
Taylor Fan Deep Layer		●		
Benmorven Aquifer			●	
Benmorven Aquifer Deep Layer	●			
Brancott Aquifer		●		
Brancott Aquifer Deep Layer	●			
Omaka Aquifer		●		
Omaka Aquifer Deep Layer		●		
Fairhall River Gravels Aquifer	●			
Rarangi Shallow Aquifer	●			
Omaka River Aquifer Shallow Layer	●			
Omaka River Aquifer Deep Layer		●		
Needles Creek Gravels Aquifer (Ward)	●			

Environmental Education (E340-001)

(Report Prepared by Peter Hamill)

The environmental education in schools programme has continued throughout the first term of the 2014 school year with our Environmental Educator, Ali Kay, delivering out Wai Korero and Living Landscape programmes.

To make things more efficient and transparent for schools there have been some changes made to the way the schools environmental education programmes will be delivered in the future. The majority of Marlborough Schools are now part of the Enviro Schools programme that is coordinated by Annie McDonald. As there is a large cross over between Enviro Schools and the Living Landscape and Wai Korero programmes it has been agreed that the programmes will now all come under the umbrella of the Enviro Schools and all lessons will be co-ordinated through Annie McDonald.

Ali Kay, who has been the Environmental Educator delivering the Environmental Science and Monitoring Section's environmental education programmes since 2008, has resigned. Anna Crowe, who worked for Cawthron as a freshwater scientist prior to having a family, has been engaged to undertake the role of Freshwater Educator to deliver the programmes to Marlborough's Schools in the future.

Presentations on water quality, ecology and wetlands have also been given to a number of community groups recently, including the Marlborough Photographic Society, Whatamango Bay Residents and Marlborough Freshwater Anglers Club.

Involvement in the Marlborough Girls' College Sustainability programme has continued with presentations given to science classes.

Fish Recovery Associated with River Works (E310-003-001)

(Report Prepared by Peter Hamill)

With the recent rainfall events the Assets and Services Department has had to carry out repairs and maintenance of some of the infrastructure that it is responsible for. As part of these works part of the Wairau and Black Birch Rivers have had to be diverted to allow the works to be completed. Peter Hamill and Steffi Henkel have assisted by carrying out fish recovery in the diverted reaches. In the Wairau River there were over 200 fish, mainly upland bullies, dwarf galaxias and trout. These were rescued from pools within the diverted reach.

Amazing Eco Race (E340-002-001)

(Report Prepared by Peter Hamill)

The Department of Conservation, Sport Tasman and Council are in the process of organising an Environmental Education Day on 16 November 2014. The day is a family fun day that will focus on getting families out into the environment and learning about biodiversity and sustainability in Marlborough. For more information visit the facebook page <https://www.facebook.com/#!/amazingecoracemarlborough> .

Native Plant Seed Collection Project (E310-013-001)

(Report Prepared by Nicky Eade)

The native seed collection project is a sub project of the Significant Natural Areas (SNA) programme which identifies ecologically significant sites on private land and supports landowners to protect and enhance these sites. It is a modest programme with a budget of \$10,000 per annum.

Three factors contributed to the Council establishing a native seed collection project:

- Firstly, the SNA surveys showed that very few sites were present in some lowland parts of Marlborough, and that restoration efforts were urgently required to enhance the few existing sites that did remain, including additional planting was required to establish new areas of habitat.
- Secondly, the surveys had identified remaining remnants of native vegetation on private land that could be used for seed collection.
- Thirdly, the principle of “eco-sourcing” requires that plants are sourced locally so that distinctive genetic variations are maintained and plants are well adapted to local conditions.

The SNA Working Group considered these issues and recommended that the Council work closely with existing local plant nurseries to encourage eco-sourcing and to complement this by carrying out some targeted native seed collection on private land.

Since 2005 an annual programme of native seed collection has been carried out in the late summer/autumn months, targeting specific species at specific sites. Nets are the main collection method with some hand collection. Consultant, Paul Millen, has carried out this work on behalf of the Council. Landowners have been very co-operative in allowing access for seed collection.

Council’s Reserves Section has also carried out some seed collection to provide a supply of eco-sourced plants for Council managed ecological reserve areas and efforts have been coordinated where possible.

Morgans Road Nursery has specialist propagation skills and propagate and grow on the plants for sale, either back to the Council for restoration projects, or to the general public for Tui to Town plantings and other restoration plantings.

Morgans Road Nursery also carry out some local seed collection and are now collecting a number of native species out of Council reserves, which having been established with a range of locally sourced plants, become useful and convenient “one stop shop” collection sites.

While Morgans Road Nursery generally concentrates on collecting and propagating the common landscape planting species such as flax, pittosporums, kowhai and so on, the Council collection programme tends to target less accessible species like the podocarps (totara, kahikatea, matai, rimu) and beech species. Seasonal variations play a part in the programme, for instance this season has been the first time we have been able to collect rimu seed successfully.

In summary, the Council native seed collection programme complements other commercial seed collection to ensure that a supply of suitable locally sourced native plants are available for restoration projects and the Tui to Town project. By working with landowners, the Department of Conservation, local plant nurseries and the Council Reserves Section, a small amount of resource has gone a long way. With the development over time of local reserves for eco-sourced seed collection, the programme now targets less common species, including the large tree species and some threatened plants.



Photo 1: Rimu seed collection nets



Photo 2: Swamp maire seedlings at Morgans Road Nursery

Water Resource Update and Summary – May 2014 (E320-001-001)

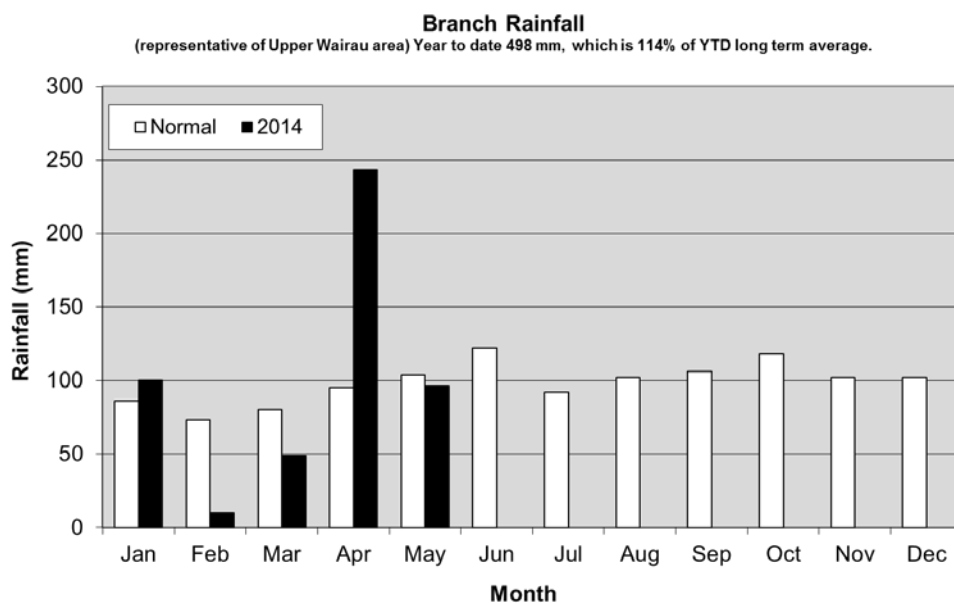
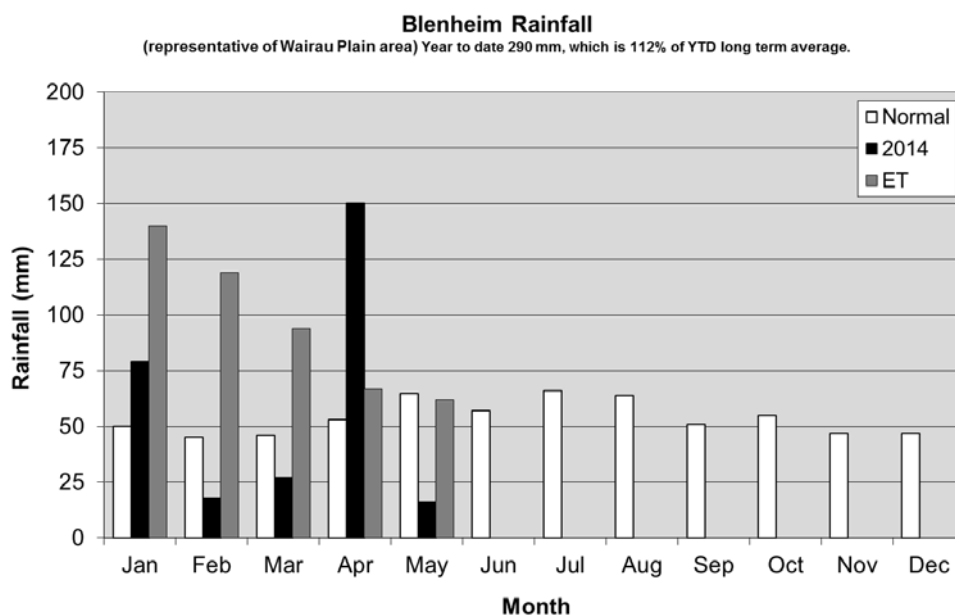
(Report prepared by Val Wadsworth)

This report is prepared using data from Council's Environmental monitoring network, as well as additional sites operated by NIWA, and the NZ Fire Service

Rainfall

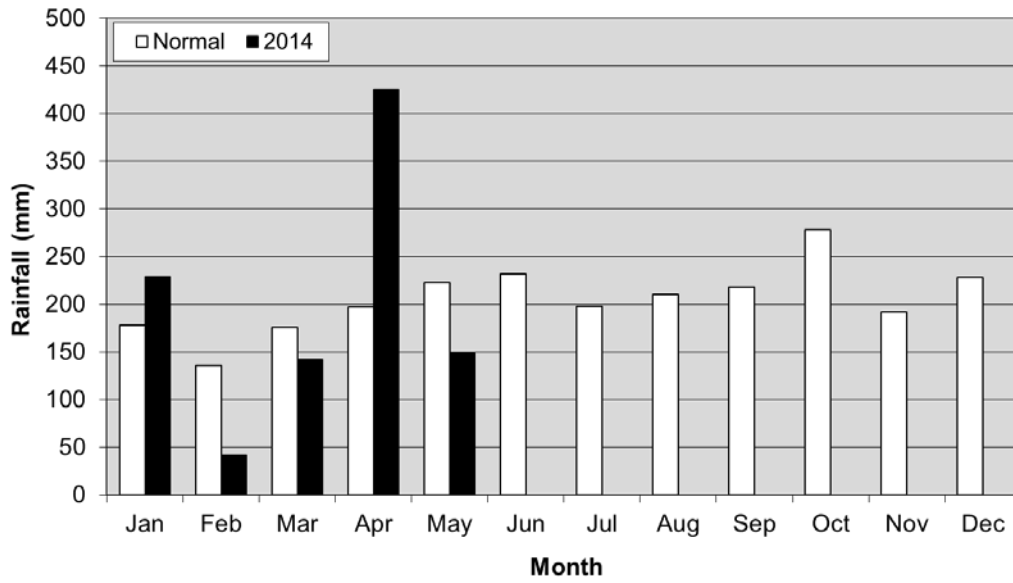
After a wet April, May rainfall fell below normal over much the district, particularly coastal areas near Blenheim. Evapotranspiration has exceeded rainfall for four of the first five months of 2014 in Blenheim, with the result that soil moisture levels are beginning to drop as we go into winter.

The following graphs show the monthly rainfall totals for 2014 at four representative sites, compared to the long term monthly averages for those sites. The Blenheim graph also shows the actual monthly evapotranspiration (ET). The difference between monthly rain and ET indicates the likely soil moisture gain or loss.



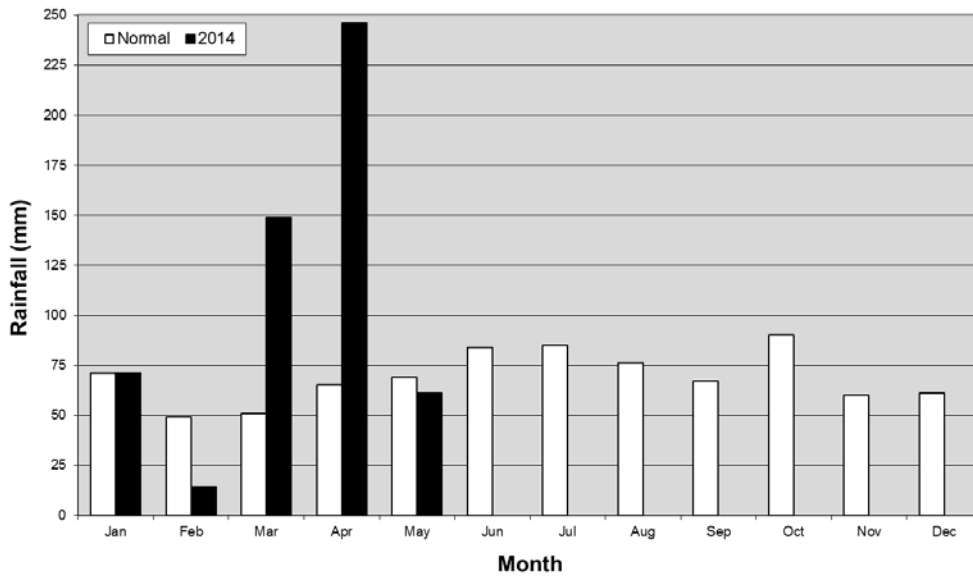
Tunakino Rainfall

(representative of Pelorus/Rai Valley area) Year to date 987 mm, which is 108% of YTD long term average.



Awapiri Rainfall

(representative of Inland Awatere area) Year to date 541 mm, which is 177% of YTD long term average.



River Flows – May 2014

River flows vary greatly, lowland and coastal catchments had mean flows around 50-60% of normal, compared with high country rivers where flows were 150-200% of normal.

River	Site	Catchment area (km ²)	May mean flow (L/s)	percentage of normal	Records Begin
Pelorus	Bryants	375	14,900	72%	1977
Rai	Rai Falls	211	8,620	76%	1986
Kenepuru	Kenepuru Head	30	N/A	N/A%	1989
Kaituna	Readers Road	133	2,490	58%	2006
Branch	Intake Weir	550	28,200	147%	1988
Wairau	Barnetts Bank	3430	99,400	109%	1960
Wairau	Dip Flat	505	41,200	159%	1951
Onamalutu	Briggs Road	33	613	58%	1998
Waihopai	Craiglochart	764	21,800	157%	1960
Awatere	Awapiri	987	25,900	211%	1977
Omaka	Gorge	90	325	47%	1994
Taylor	Borough Weir	64	260	49%	1961
Flaxbourne	Corrie Downs	70	N/A	N/A%	2003

NIWA Seasonal Outlook for Marlborough, Nelson and Buller

Outlook for June to August 2014

Temperatures are likely to be about or slightly above average. Seasonal rainfall totals, soil moisture levels and river flows are all forecast to be near normal or above normal range.

Harbour Functions

Monthly Harbours Incident Summary ((H100-004-001-14)

(Report prepared by the Harbour Master)

The Committee will be aware that Staff deal with a variety of incidents that occur within the Sounds on a regular basis. Some of the incidents are reported in the media due to their nature, but the majority are reports received by the Harbour Master's office.

With the introduction of the Port and Harbour Safety Code and the requirement to undertake a risk assessment, staff have reviewed the Harbours Incident database and revised it to the extent that retrieval and manipulation of statistical information is simplified and that standard reporting on a month-by-month basis is made easier. Current cumulative incident totals are as from the start of the current calendar year.

Attached to this item is the summary of the incident reports that have occurred since the Committee's last regular meeting. It should be noted that incidents are generally up to the day prior to the agenda closure. Staff will be on hand to outline and explain the data, however, information as it is set out will generally form the basis of the report

A variety of incidents occur and these are recorded with a view of keeping the Committee informed, identifying potential trends as well as using the data to plan educational initiatives.

Harbour Functions Monthly Report

March 2014

Safety Management Data

Incidents Category/Severity (0-4)*	Current Month					YTD					Incident ID's
	0	1	2	3	4	0	1	2	3	4	
Contact (with wharf)	1					2					2540
Collision (between vessels)											
Grounding											
Loss of hull integrity						1					
Swamping											
Pollution	2					5					2535, 2536
Fire/Explosion											
Close Quarter	1					1					2534
Excessive Speed	3					42					2538, 2541, 2543
Diving	1					2					2542
Mooring Failure						2					
Berthing/Manoeuvring						3					
Navigational Hazard						1					
Wash						1					
Contravention of ROR											
Contravention of Bylaws						16					
Public Nuisance	1					4					2537
Navigation aid failures											
Propulsion						4					
Foundering						1					
Marine Farm											
Medical Emergency						2					
Category Total	9					87					

Monthly Total 9

Yearly Total 87

Harbour Functions Monthly Report

April 2014

Safety Management Data

Incidents	Current Month					YTD					Incident ID's
	0	1	2	3	4	0	1	2	3	4	
Category/Severity (0-4)*											
Contact (with wharf)	1					3					2552
Collision (between vessels)											
Grounding											
Loss of hull integrity						1					
Swamping											
Pollution						5					
Fire/Explosion											
Close Quarter	1					2					2544
Excessive Speed	8					50					2546, 2548, 2554, 2555, 2556, 2557, 2558, 2559
Diving	1					3					2550
Mooring Failure						2					
Berthing/Manoeuvring						3					
Navigational Hazard						1					
Wash						1					
Contravention of ROR											
Contravention of Bylaws	3					19					2547, 2549, 2553
Public Nuisance	3					7					2545, 2551, 2561
Navigation aid failures											
Propulsion						4					
Foundering						1					
Marine Farm											
Medical Emergency						2					
Category Total	17					E+0					

Monthly Total 17

Yearly Total 104

Harbour Functions Monthly Report

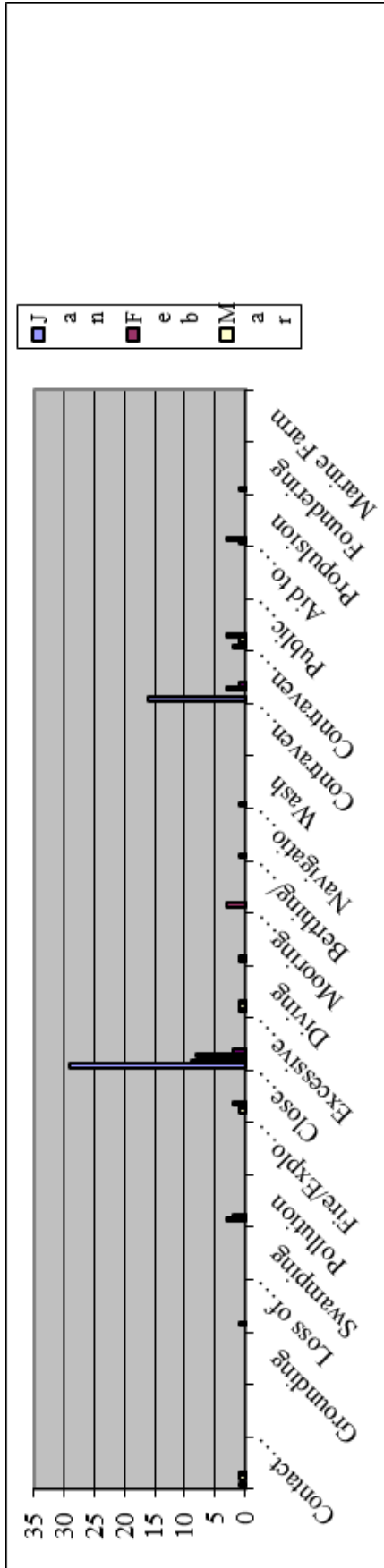
May 2014

Safety Management Data

Incidents Category/Severity (0-4)*	Current Month					YTD					Incident ID's
	0	1	2	3	4	0	1	2	3	4	
Contact (with wharf)						3					
Collision (between vessels)											
Grounding											
Loss of hull integrity						1					
Swamping											
Pollution						5					
Fire/Explosion											
Close Quarter	2					4					2564, 2566
Excessive Speed	2					52					2562, 2563
Diving						3					
Mooring Failure						2					
Berthing/Manoeuvring						3					
Navigational Hazard						1					
Wash						1					
Contravention of ROR											
Contravention of Bylaws	1					20					2565
Public Nuisance						7					
Navigation aid failures											
Propulsion						4					
Foundering						1					
Marine Farm											
Medical Emergency						2					
Category Total	5					E+0					

Monthly Total 5

Yearly Total 109



Incident Severity Rating Criteria

Category	People	Property	Environment	Harbour Stakeholders
0	Insignificant	Insignificant (<\$10,000)	Insignificant Negligible environmental impact. Tier 1 may be declared but criteria not necessarily met (<\$10,000)	Insignificant (<\$10,000)
1	Minor Single slight injury	Minor (<\$100,000)	Minor Tier 1 criteria reached (small operational spill) (<\$100,000)	Minor Bad local publicity or short term loss of revenue (<\$100,000)
2	Moderate Multiple moderate or single major injury	Moderate (<\$1M)	Moderate Tier 2 criteria reached (<\$1M)	Moderate Bad local publicity or short term loss (<\$1M)
3	Major Multiple major injury or single fatality	Major (<\$10M)	Major Tier 3 criteria reached with pollution outside harbour or port zone expected. Chemical spillage or small gas release. Potential loss of environmental amenity (<\$10M)	Major Bad widespread publicity, temporary port closure or prolonged restriction of navigation (<\$10M)
4	Catastrophic More than one fatality	Catastrophic (\$10M+)	Catastrophic Tier 3 oil spill with international assistance. Widespread beach/foreshore contamination or serious chemical release. Significant threat to environmental amenity (\$10M+)	Catastrophic Port closes, navigation seriously disrupted for an extended period. Serious and long term loss of trade (\$10M+)

HARBOURS INCIDENT UPDATE

These pages are designed to provide an update on the outcomes of navigational incidents reported to the Harbour Master and recorded in the Harbours Incident Database

The Harbour Master will review/investigate all navigational incidents reported. As incidents occur, they will be listed on this document. Each incident remains 'live' until such time as the investigation/review is complete and the file on that particular incident is closed. Some incidents will be investigated/reviewed by the Harbours staff, some jointly with Maritime New Zealand whilst others will be dealt with by the Authority alone.

Incidents will fall within three categories, Safety Incidents (S.I.) and Navigational Occurrences (N.O) and Pollution Incidents (P.I.).

Below follows a broad summary of individual incident recorded since the last report.

Incident	Incident Ref.	Date	Cat	Summary	Status
Excessive Speed	2538	9/3/14	SI	Infringement Notice issued	Open
Contact (with wharf)	2540	16/3/14	SI	Ferry hits wharf	Open
Excessive Speed	2546	11/4/14	SI	Float Plane in 5 Knot area	Open
Public Nuisance	2551	22/4/14	SI	Unauthorised mooring	Open
Contact (with wharf)	2552	17/4/14	SI	Ferry hit wharf in high winds	Open
Contravention of Bylaws	2553	19/4/14	SI	Infringement Notice issued	Open
Collision (with Nav Aid)	2560	27/4/14	SI	Investigating	Open
Public Nuisance	2561	29/4/14	SI	Police / Security matter	Open
Excessive Speed	2562	2/5/14	SI	Warning given	Closed
Excessive Speed	2563	6/5/14	SI	Float Plane in 5 knot zone	Open
Close Quarter	2564	9/5/14	SI	Ferry vs Ferry	Open
Contravention of Bylaws	2565	19/5/14	SI	Yacht tied to nav aid	Open

Liquor Licensing

A100-04

Attached is a schedule of applications for liquor licences issued by Marlborough District Licensing Agency under delegated authority from 9 April 2014 to 22 May 2014.

Alcohol Licences before the Marlborough District Licensing Committee From 9 April 2014 to 22 May 2014

Special Licenses Issued By District Licensing Committee

Licence Number	Applicant	Location	Event	Date/Time
SPC/028/2014	Nopera Bay Golf Club	6718 Kenepuru Road	Golf Events	Saturday 12/04/14, 26/04/14- 11am to 11pm
SPC/031/2014	Blenheim Musical Theatre Inc	81A Lakings Road, Blenheim	Stage Theatre "All Shook Up"	May 2, 3, 5, 6, 7, 8, 9, 10, 12, 13, 14, 15, 16, 17 2014- 6.30 pm to 11pm.
SPC/032/2014	Top of the South Morris Minor Club	Jim Fraser Centre, Lansdowne Park Blenheim	Car Convention	Friday 18, Saturday 19, Sunday 20 April 2014- 5pm to 10pm.
SPC/033/2014	Peter D MacDonald	5 Buller Street, Picton	Waitohi Lodge Dinner	Saturday 26 April 2014- 5pm to 12 midnight
SPC/035/2014	Marlb Kart Club Inc	Wither Road, Blenheim	Karting Functions	16, 17, 18 April 2014; 18, 31 May 2014; 6 July 2014, 4 August 2014, 7 September 2014, 4 October 2014, 2 November 2014, 6 December 2014- 4.30 pm to 7.30 pm.
SPC/036/2014	Tuamarina Rodeo Assn Inc	Hillocks Road, Spring Creek	NZ Ploughing Competition	Friday 9 May, Saturday 10 May, Sunday 11 May 2014- 10am to 6pm
SPC/021/2014	Wairau Valley Collie Dog Trial Club	3951 SH 63, Wairau Valley	Dog Trials	Friday 4 April, Saturday 5 April 2014- 12 noon to 12 midnight
SPC/037/2014	Alison MacKenzie	Rangitane Centre, Grovetown	Fundraising Event for Sophie MacKenzie	Saturday 17 May 2014- 6pm to 12 midnight
SPC/038/2014	McDougall Contract Management Ltd	East Coast Inn Ward	Annual Pig/Deer Hunt	Sunday 20 April 2014- 1pm to 12 midnight
SPC/039/2014	Whitehead Park Bowling Club	15 Brooklyn Drive Blenheim	Bowls Tournaments	7/04/14, 10/05/14, 14/05/14, 17/05/14, 21/05/14, 24/05/14, 28/05/14, 4/06/14, 7/06/14, 11/06/14, 14/06/14, 18/06/14- 12 noon to 5pm
SPC/040/2014	Picton Little Theatre	9 Dublin Street, Picton	Concert	Monday 12 May 2014- 7pm to 11pm.
SPC/041/2014	Picton Little Theatre	9 Dyblin Street, Picton	Stand up Comedy Festival	Friday 16 and Saturday 17 May 2014- 7pm to 11pm.

New Premises Licences Issued By District Licensing Committee

Licence Number	Applicant	Licence Type	Premises	Expiry Date
Liq5393	KLJ Ltd	On Licence	Quality Hotel Marlborough	28/04/2015
OFF/006/2014	GHP Holdings Ltd	Off Licence	Spring Creek Four Square	22/04/2015
CLUB/002/2014	Blenheim Harlequins Rugby Football Club Inc	Club Licence	Blenheim Harlequins Rugby Football Club	16/05/2015
OFF/013/2014	HJ & HP Watson Ltd	Off Licence	Picton Fresh Choice	22/05/2015

Renewed Premises Licenses Issued By District Licensing Committee

Licence Number	Applicant	Licence Type	Premises	Expiry Date
Liq1024.04	Aladdin Group Ltd	Off Licence	Havelock Four Square	24/01/2017
Liq1003.04	Blenheim Club Inc	Club Licence	Blenheim Club	19/12/2016
ON/001/2014	Hotel d'Urville Ltd	On Licence	Hotel d'Urville	23/01/2017
ON/002/2014	Bay of Many Coves Resort Ltd	On Licence	Bay of Many Coves Resort	28/02/2017
OFF/005/2014	Dog Point Vineyards Ltd	Off Licence	Dog Point Vineyards	4/03/2017
ON/003/2014	Flaxbourne Services Ltd	On Licence	Flaxbourne Cafe	19/02/2017
ON/006/2014	Raetihi Holdings Ltd	On Licence	Raetihi Lodge	13/05/2015
CLUB/001/2014	Marlborough District Council Social Club	Club Licence	MDC Social Club	16/03/2017
ON/007/2014	Ram Resorts Ltd	On Licence	D'Urville Island Wilderness Resort	31/03/2017

Temporary Authorities Issued By District Licensing Committee

Licence Number	Applicant	Licence Type	Premises	Expiry Date
Liq3498.02	The Jolly Poacher Hotel Ltd	On Licence	Junction Hotel	25/07/2014
Liq3499.02	The Jolly Poacher Hotel Ltd	Off Licence	Junction Hotel	25/07/2015

New Manager Certificates Issued By District Licensing Committee

Certificate Number	Applicant	Premises	Expiry Date
Liq5232	Beverley G Smith	New World Blenheim	9/05/2015
Liq5233	Lisa J Tansey	New World Blenheim	9/05/2015
Liq5304	Yuanlin Lei	The Echo	8/05/2015
Liq5392	Dale K Ashworth	Port Marlborough Pavilion	9/05/2015
Cert/019/2014	Sarah R Lake	Herzogs	9/05/2015
Cert/033/2014	Juli Stevens	Raetihi Lodge	11/04/2015
Cert/036/2014	Mary- Ann Patterson	Picton RSA & Club	11/04/2015
Cert/063/2014	Laura J Magill-Pacey	New World Blenheim	9/05/2015
Cert/060/2014	Julia M Scott-Young	Lawsons Dry Hills	9/05/2015
Cert/071/2014	Xiaoke (Lisa) Xu	Poppy Thai	9/05/2015
Cert/073/2014	Emma A Naylor	Dodsons Beer Garden	9/05/2015
Cert/074/2014	Jade W Shallcrass	Slip Inn	9/05/2015
Cert/081/2014	Annalyse R Gray	Pak'n Save	9/05/2015

Renewed Manager Certificates Issued By District Licensing Committee

Licence Number	Applicant	Premise	Expiry Date
Cert/005/2014	Graham Stephenson	Mount Cheeseman Ski Field	21/12/2016
Cert/026/2014	Nicholas C Goodhew	Bay of Many Coves Resort	16/03/2017
Cert/064/2014	Elaine M Sloat	Wither Hills Winery	3/04/2017
Cert/054/2014	Michael W Black	Pak'n Save Blenheim	15/03/2017
Cert/054/2014	Patricia A Walker	Pak'n Save Blenheim	14/03/2017
Cert/053/2014	Leigh A McKenzie	Countdown Blenheim	16/03/2017
Cert/058/2014	Kevin J Charles	Renwick Supervalu	9/03/2017
Cert/057/2014	Dorothy U Charles	Renwick Supervalu	9/03/2017
Cert/059/2014	Gillina Harrison	Picton Fresh Choice	7/03/2017
Cert/061/2014	John A Marshall	Drylands/Dodsons	7/03/2017
Cert/066/2014	Dietmar P Schnarre	Dodsons/Drylands	31/03/2017
Cert/069/2014	Laurence J Berger	Trout Hotel	28/03/2017

Licence Number	Applicant	Premise	Expiry Date
Cert/070/2014	Peter Olding	Blenheim Golf Club	11/03/2017
Cert/068/2014	Annie A Bishell	Toot and Whistle Inn	27/03/2017
Cert/076/2014	Richard M Marlow	Woodbourne Tavern	14/04/2017
Cert/078/2014	Rowan LJ Ingpen	Woodbourne Tavern	14/04/2017
Cert/077/2014	Stacey L Ingpen	Woodbourne Tavern	3/05/2017
Cert/075/2014	Olivia F Turnbull-Doonan	Tupari Wines	12/05/2017
Cert/082/2014	Karyn P Sadd	Countdown Redwoodtown	28/03/2017
Cert/085/2014	Juliearna Kavanagh	Escape to Picton	29/03/2017
Cert/086/2014	Hannah Lucas	Shellys Cafe	2/05/2017
Cert/084/2014	Virginia A Newman	Wairau River Wines	5/05/2017

Resource Consent Approvals Under Delegated Authority

The following applications have been approved under delegated authority pursuant to Council's Instrument of Delegation pursuant to the Local Government Act 1974, and the relevant clause thereof as identified below.

1. 348 - Wakatu Resources Limited (M00539) application to create a right of way on a property located at Shandon Road, Waihopai Valley.

The following applications have been approved under delegated authority pursuant to Council's Instrument of Delegation pursuant to the Resource Management Act, and the relevant clause thereof as identified below.

1. 104B - Stonewood Homes Marlborough (U140243) application for land use (activity) consent to legalise the establishment of a showhome (including signage and reduced on-site car parking) on a property located at 163 Taylor Pass Road, Blenheim.
2. 104B - Casama Group Limited (U130757) application for land use (river surface or bed activity) consents to undertake and maintain river protection work on approximately 45 metres of the right bank of the Waihopai River, Waihopai Valley.
3. 104B - C G & S G MacKay (U130749) application for water permits (take surface water and use water) to take Opawa River surface water from an existing intake up to a maximum rate of 183 cubic metres per day for the irrigation of 10.17 hectares of vineyard on a property located at 28 Malthouse Road, Riverlands.
4. 104B - Villa Maria Estate Limited (U140159) application for water permits (take surface water and use water) to take A Class Awatere River surface water from an existing intake up to a maximum rate of 712.8 cubic metres per day for the irrigation of 32 hectares of vineyard on a property located at Old Ford Road, Seddon.
5. 104B - Hawkesbury Farm Limited (U140055) application for water permits (take underground water and use water) to take and use underground water from well P28w/2586 up to a maximum rate of 177 cubic metres day for the irrigation of 13.23 hectares of vineyard on a property located at 334 Hawkesbury Road, Blenheim.
6. 104B - Marlborough District Council (U130785) application for subdivision (allotment creation) consents for subdivision into 73 lots in two stages (Stages 3A and 3B) on a property located at Taylor Pass Road, Blenheim.
7. 104B - Arborgen New Zealand Unlimited (U140257) application for land use (bore and river surface or bed activity) consents, water permit (divert water) and discharge permit (to water) to construct a bore, to construct and maintain an infiltration trench in the Awatere Riverbed, to occupy the Awatere Riverbed with an infiltration trench, to divert the Awatere River during the construction and maintenance of an infiltration trench and to discharge sediment laden water to the Awatere River adjacent to Flemings Road, Seddon.
8. 104B - F N & S M McArthur (U140269) application for a discharge permit (to land) to discharge treated domestic wastewater to land on a property located at Anakiwa Road, Grove Arm.
9. 104B - B S & S B Beatson (U130784) application for subdivision (allotment creation) consent for subdivision to create three lots and for Lot 3 to be amalgamated with Lot 1 on a property located at 85 Middle Renwick Road, Blenheim.
10. 104B - JKH Contracting Limited (U140210) application for water permits (take underground water and use water) to take up to 125 cubic metres per day of groundwater from the Omaka Aquifer to irrigate 14 hectares of vineyard on a property located at 310 Tyntesfield Road, Waihopai.
11. 104C - M T Holmes (U140259) application for land use (land disturbance and river surface or bed activity) consents for retrospective consent for disturbance works associated with the removal of grape marc within the riparian margins of the Kaituna River and on areas of paper road and to undertake

ongoing flood protection works involving the placement of clean fill material along the banks of the Kaituna River adjacent Mt Riley Road, Okaramio.

12. 104B - Coffeys House Removals (2007) Limited (U140228) application for land use (activity) consent and a discharge permit (to land) to relocate a dwelling and discharge domestic wastewater to land on a property located at 12 Gee Street, Renwick.
13. 104B - S M Wilkes & N J Poswillo (U140251) application for land use (activity) consent to construct a garage/rumpus room within 8 metres of the front boundary on a property located at 19 Thomsons Ford Road, Blenheim.
14. 104B - G Wynn-Williams & N A Jackson (U140167) application for a discharge permit (to land) and land use (land disturbance and activity) consents to construct a new wastewater system, to excavate more than 20 cubic metres of land and to build within 8 metres of the side yard on a property located at Lochmara Bay, Queen Charlotte Sound.
15. 104A - A C J Graham (U140229) application for subdivision (allotment creation) consent for subdivision to create two allotments on a property located at 36 Dumgree Road, Awatere.
16. 104B - Winegrowers of Ara Limited (U130505) application for land use (river surface or bed activity) consents and water permits (divert water) to undertake works in the Wairau Riverbed to maintain flow down a braid of the river, to divert water from the main channel of the Wairau River into a braid, to undertake works within Bankhouse Stream to divert the waterway, to permanently divert Bankhouse Stream into the Wairau River and to undertake works in the Wairau Riverbed to maintain a channel to the intake pond adjacent to Bankhouse Stream, Wairau Valley.
17. 176A - The New Zealand Transport Agency (U140274) application for land use (activity) consents for Outline Plan of Works to construct two new roundabouts, relocate an existing pedestrian crossing and construct a new pedestrian refuge on State Highway 6, Springlands, Blenheim.
18. 104B - G L Cox, J A Burnett, I Glenny and G R Armstrong as Trustees for the Twin Oaks Family Trust (U140285) application for a new coastal permit (replacing U990758) for an existing seawall and a new discharge permit (replacing U041264) for an existing on site wastewater system on a property located at Mistletoe Bay, Onahau Bay, Queen Charlotte Sound.
19. 104B - B C & S Sheehan (U140242) application for land use (activity and land disturbance) consents and a discharge permit (to land) to construct a new dwelling within a natural hazard overlay and within 8 metres of the foreshore reserve, to discharge treated wastewater to land and to undertake land disturbance within a natural hazard overlay on a property located at 2477 Kenepuru Road, Portage.
20. 104B - P J & E B Thomson (U130661) application for land use (activity and land disturbance) consents and a discharge permit (to land) to construct a new dwelling with on site wastewater disposal system within a hazard area, to undertake land disturbance within a hazard area and on a site with soil contamination on a property located at 2719 Queen Charlotte Drive, Picton.
21. 136 - Dalton Downs Limited (U110147) application to transfer the location of an extraction site on a property located at 52 Dalton Road, Canvastown.
22. 127 - P A McLean (for Riverbank Vineyard Partnership) application to change condition 2 of resource consent U130330.2 and the related location co-ordinates on a property located at 209 Wratts Road, Blenheim.
23. 104B - G E Carter & B T & S Yarrall (U140280) application for land use (activity) consent to construct a dwelling house with attached garage that encroaches the recession plane along the south boundary on a property located at 180A Middle Renwick Road, Blenheim.
24. 104B - Weta Estate Limited (U130034) application for land use (activity) consents to operate 38 existing frost fans on a property located at State Highway 63, Wairau Valley.
25. 104B - Mahakipawa Farms Limited (U140135) application for water permits (take underground water and use water) to take and use underground water from well P27w/0472 up to a maximum rate of 3150 cubic metres per day for the irrigation of 99 hectares of pasture/feed crops on a property located at 1113 Queen Charlotte Drive, Linkwater.

26. 104B - E A Skelley for the Elizabeth Skelley Family Trust (U140261) application for a new coastal permit (replacing U990243) for an existing fixed jetty located at Maraetai Bay, Tory Channel.
27. 104B - J R Jones, S C Goulter and S W & E J Knewstubb (U140262) application for a new coastal permit (replacing U050956) for an existing floating jetty, linkspan, boatshed, associated deck area and ramp located at Onahau Bay, Grove Arm, Inner Queen Charlotte Sound.
28. 104B - D W & G D Bryant (U140303) application for land use (land disturbance) consent to undertake earthworks associated with the construction of a right of way within a Flood Hazard Overlay on a property located at 191 Kaiuma Bay Road, Kaiuma, Inner Pelorus.
29. 127 - D W & G D Bryant (U130456) application to change conditions 2 and 8 on a property located at 191 Kaiuma Bay Road, Kaiuma, Inner Pelorus.
30. 104B - K M Robbins (U130445) application for subdivision (boundary adjustment) consent to undertake a boundary adjustment of two properties located at Hills Road, Rai Valley.
31. 125 - D B & J K King (U081289) application to extend lapse date of land use (land disturbance) and discharge permit (to land) consents located at Yncyca Bay, Central Pelorus East.
32. 104B - T & L M Duffy (U140247) application for a new coastal permit (replacing U991158) for an existing rock-filled landing platform located at Whatanihi Bay, Pelorus Sound.
33. 104B - S H & T A Power (U140286) application for a new coastal permit (replacing U991476) for an existing jetty located at Tuna Bay, Tennyson Inlet, Pelorus Sound.
34. 104B - N J Poswillo (U140187) application for a new coastal permit (replacing U991378 and U041187) for an existing jetty and slipway located at Kahikatea Bay, Queen Charlotte Sound.
35. 104B - A M A & M E Herrick (U140284) application for a new coastal permit (replacing U990843) for an existing jetty and slipway located at Te Iro Bay, Tory Channel.
36. 104B - M M Fraser (U140293) application for a new coastal permit (replacing U990239) for an existing fixed jetty located at Camp Bay, Endeavour Inlet, Queen Charlotte Sound.
37. 104B - 40 South Boat Building and Cruising Club Incorporated (U140075) application for a new coastal permit (replacing U080986) for an existing swing mooring located at Ketu Bay, Pelorus Sound.
38. 104B - K W McLaughlin (U140073) application for a new coastal permit (replacing U991041) for an existing swing mooring located at Endeavour Inlet, Queen Charlotte Sound.
39. 104B - W D Humphries (U140215) application for a new coastal permit (replacing U991120) for an existing swing mooring located at St Omer Bay, Kenepuru Sound.
40. 104B - N V Hodgson (U140276) application for a new coastal permit (replacing U991546) for an existing swing mooring located at Little Nikau Bay, Pelorus Sound.
41. 104B - A J & K B S Stevenson (U140255) application for a coastal permit to validate an existing swing mooring located at Ngaruru Bay, Tory Channel.
42. 104B - J R & J M Cowin & VBM Trustees (No. 1) Limited (U140230) application for a new coastal permit (replacing U040563) for an existing swing mooring located at Rocky Creek, Admiralty Bay.
43. 104B - J M Boyce (U140137) application for new coastal permits (replacing U990141 and U991028) for an existing boat launching ramp and swing mooring located at Endeavour Inlet, Queen Charlotte Sound.
44. 104B - M K Bimler & E T Griffiths (U140241) application for a new coastal permit (replacing U990128) for an existing fixed jetty located at Ngaio Cove, Arapawa Island, Queen Charlotte Sound.
45. 104D - P H Redwood & Company Limited (U130402) application for water permits (take surface water, use water and divert water) and land use (river surface or bed activity) consent to take Class B

Awatere River surface water from a new intake structure up to 5500 cubic metres per day and to use Class B Awatere River surface water for the irrigation of 126.5 hectares of lucerne, pasture and crops on a property located at 671 Seaview Road, Seddon.

46. 127 - I D & J B Birdseye (U070305) application to change condition 3 to enable a vessel up to 12 metres in length to use existing mooring 2979 located at Te Matau a Maui Bay, Kenepuru Sound.
47. 104B - J B Hall (U140256) application for land use (activity and river surface or bed activity) consents to construct a new shed in a hazard area and within 8 metres of an ephemeral stream, and Retrospective consent for the construction of a bridge across an unnamed ephemeral stream, on a property located at 33 Moetapu Bay Road, Mahau Sound, Inner Pelorus.
48. 104B - M G Tschepp & J L Park (U140290) application for subdivision (boundary adjustment) consent to undertake a boundary adjustment on a property located at 238 & 245 Shandon Road, Waihopai Valley.
49. 104B - 41 Degrees South Limited (U140244) application for land use (activity) consent and a discharge permit (to land) to construct a fourth residential dwelling on the land within a flood hazard area and to discharge treated wastewater to land on a property located at 74 Daltons Road, Havelock.
50. 104A - N & P Van Der Spek (U140325) application for water permits (take underground water and use water) to take Ronga River short term water from wells O27w/0050, O27w/0076 and O27w/0075 up to a maximum rate of 332 cubic metres per day for the irrigation of up to 100 hectares of pasture and crops on a property located at Ronga Road, Rai Valley.
51. 104A - Small Holdings Limited (U140324) application water permits (take surface water and use water) to take and use Ronga River short-term water from bore 10298 up to a maximum rate of 2000 cubic metres per day for the irrigation of 160 hectares of pasture on a property located at 817 Ronga Road, Rai Valley.
52. 104B - D W Lindsay & S A Page (U140179) application for a new coastal permit (replacing U991600) for an existing swing mooring (M605) located at Lochmara Bay, Inner Queen Charlotte Sound.
53. 104B - R J & S D Burridge and N A McFadden (as trustees of The French Pass Trust) application for a new coastal permit (replacing U040470) for two existing swing moorings (M2233 & M2260) located at Elmslie Bay, French Pass.
54. 104D - Tussock Downs Limited (U140157) application for land use (activity, land disturbance and river surface or bed activity) consents and water permit (divert water) to undertake works associated with the realignment of Cow Creek including excavating a new channel within a Flood Hazard, and diverting water into the new channel, to construct a stopbank within a Flood Hazard, to thrust irrigation pipelines beneath a stopbank and to extract gravel from the adjacent Wairau Riverbed on a property located at Kaituna Tua Marina Road, Tua Marina.
55. 104B – J A & S M McCusker & D A & K L Beattie (U140225) application for subdivision (allotment creation) consent to subdivide Lot 6 DP 10259 and Lot 1 DP 12077 into four allotments on a property located at 860 & 890 Taylor Pass Road, Blenheim.
56. 104A - E T Sorensen (U140335) application for water permits (take surface water and use water) to take and use Kaituna River short-term surface water from existing bore P28w/4501 up to a maximum rate of 440.64 cubic metres per day for the irrigation of 12.25 hectares of pasture on a property located at 174 Kenningtons Road, Havelock.
57. 104A - E T Sorensen (U140336) application for water permits (take surface water and use water) to take and use Kaituna River short-term surface water via a suction pump up to a maximum rate of 1685 cubic metres per day for the irrigation of 50 hectares of crops and pasture on a property located at Long Valley Road, Havelock.
58. 104A - E T Sorensen (U140337) application for water permits (take surface water and use water) to take and use short-term Kaituna River surface water from existing bore P27w/0510 up to a maximum rate of 794.8 cubic metres per day for the irrigation of 50 hectares of pasture on a property located at Long Valley Road, Havelock.

59. 104B - Delegat's Wine Estate Limited (U130800) application for land use (activity) consent to operate a winery and associated facilities, to increase processing capacity of the existing winery from 20,000 tonnes to 40,000 tonnes per annum, to exceed the maximum permitted building height by 6.5 metres, to exceed the maximum permitted site coverage and to infringe the permitted side yard requirements on a property located at 522 State Highway 63, Renwick.

Record No: 14131811