





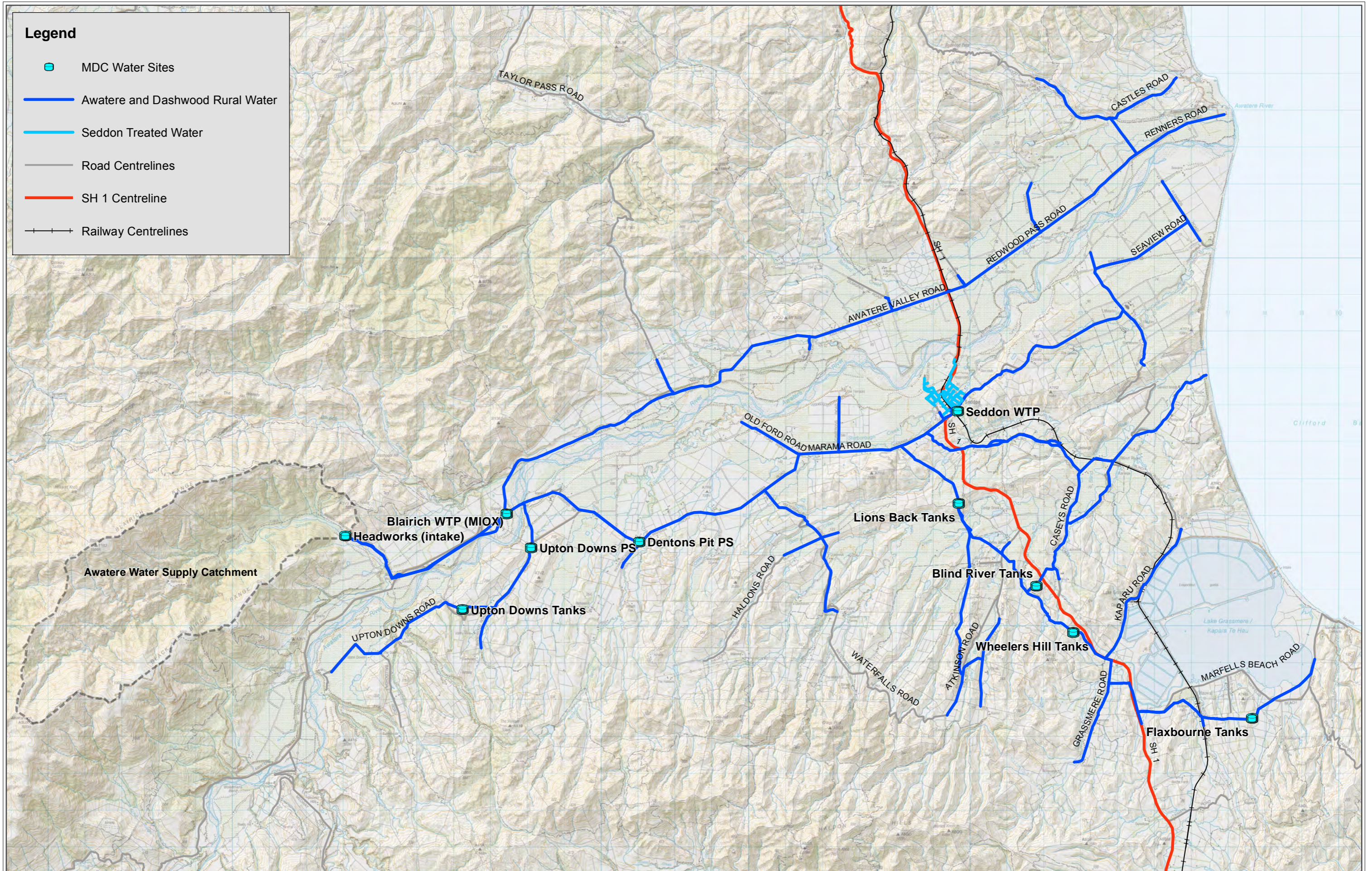



Legend

-  MDC Water Sites
-  Awatere and Dashwood Rural Water
-  Seddon Treated Water
-  Road Centrelines
-  SH 1 Centreline
-  Railway Centrelines



The accompanying material has been released by Council from its information repositories. Council does not accept any responsibility for the initial and ongoing accuracy to the material. It is the responsibility of the recipient to make such checks as the recipient considers appropriate to ensure accuracy. Services layers are schematic only and actual positions and level should be confirmed from Council's hard copy records.



Awatere Water Supply Network Overview

