Appendix 7: Indigenous Fauna

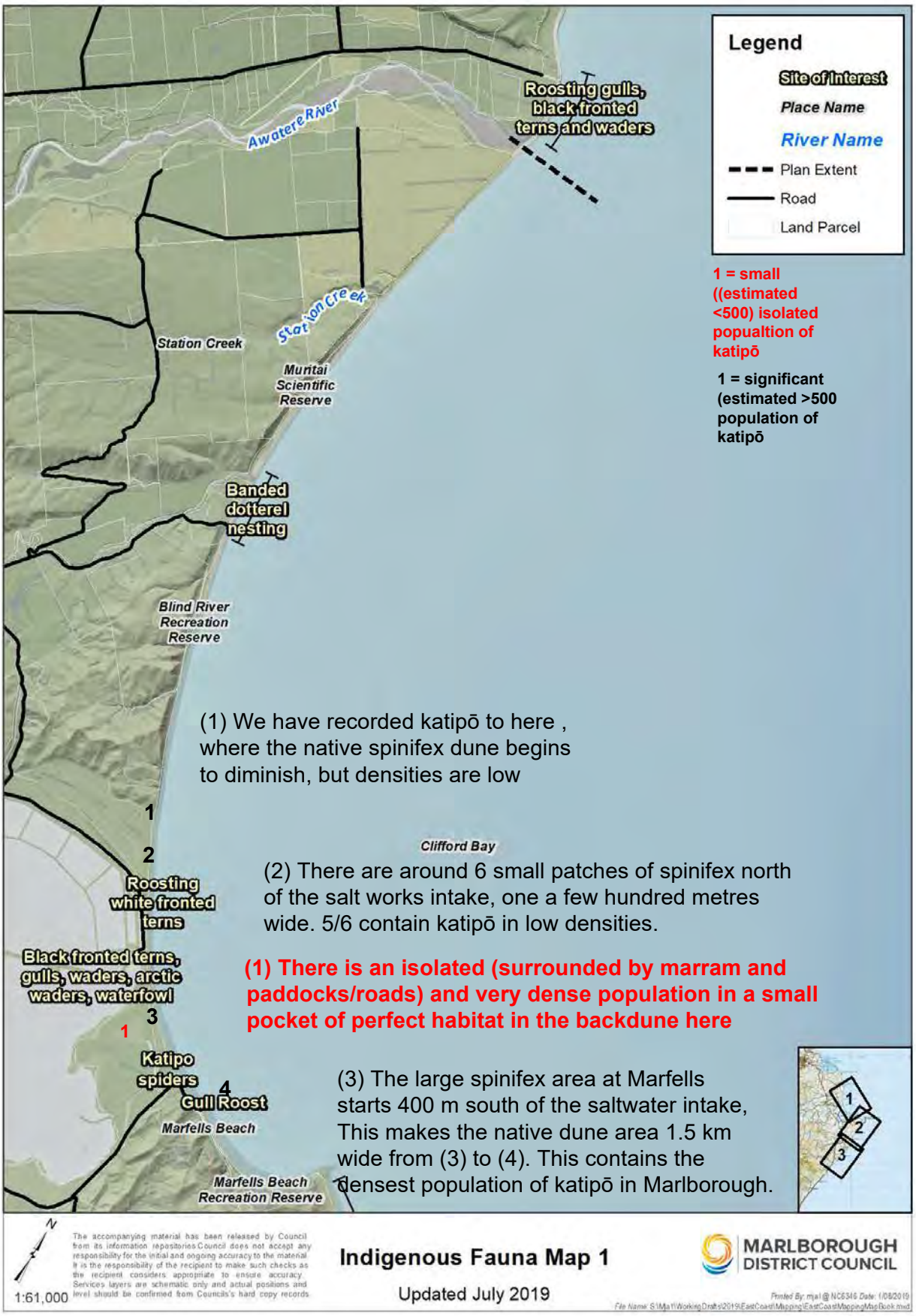

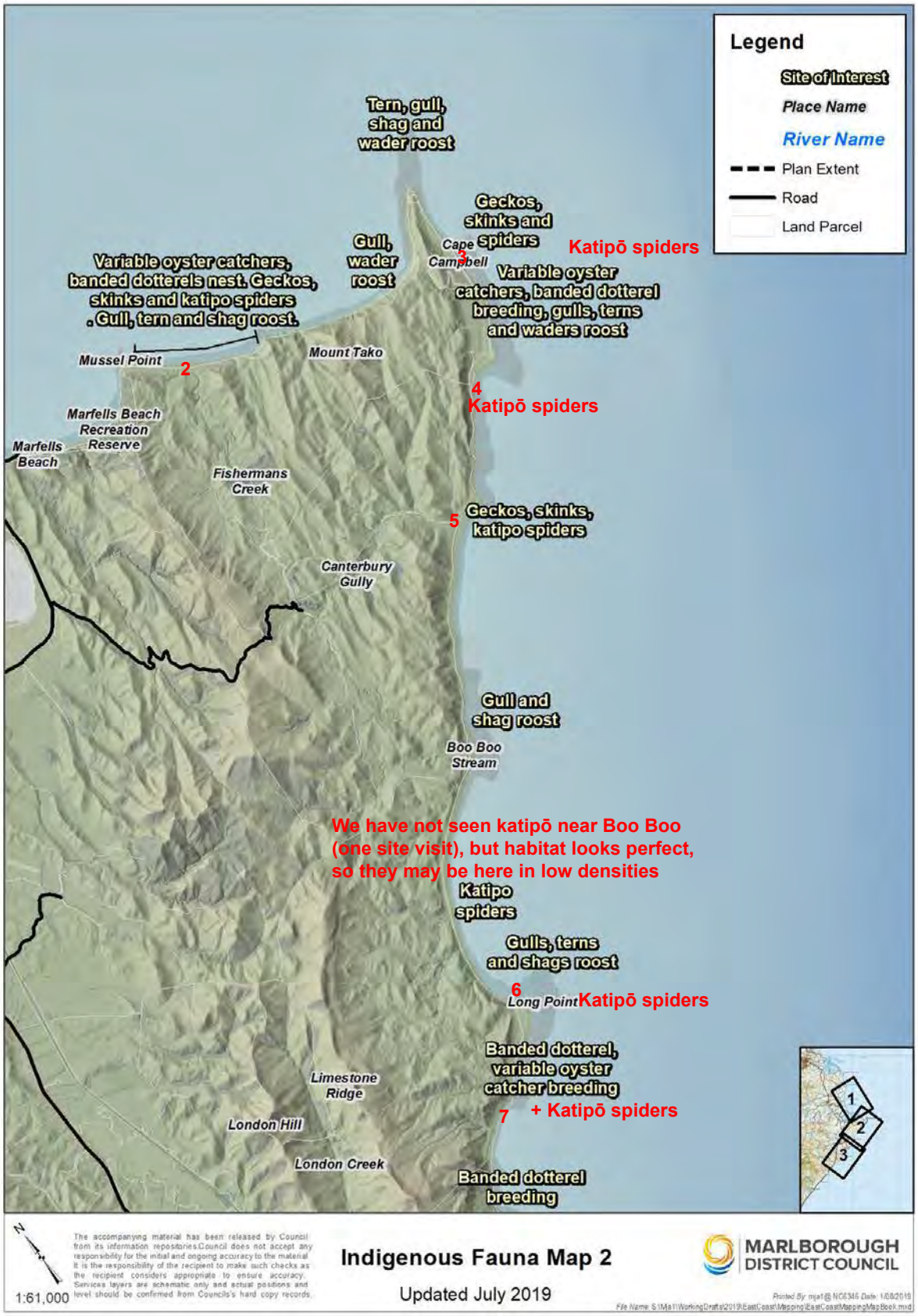
Legend
Site of Interest
Place Name
River Name
Plan Extent
Road
Land Parcel
Tern, gull, shag and wader roost
Geckos, skinks and spiders
Katipō spiders
Cape Campbell
3
Gull, wader roost
Variable oyster catchers, banded dotterel breeding, gulls, terns and waders roost
Variable oyster catchers, banded dotterels nest. Geckos, skinks and katipo spiders . Gull, tern and shag roost.
Mussel Point
2
Mount Tako
4
Katipō spiders
Marfells Beach Recreation Reserve
Marfells Beach
Fishermans Creek
5
Geckos, skinks, katipo spiders
Canterbury Gully
Gull and shag roost
Boo Boo Stream
We have not seen katipō near Boo Boo (one site visit), but habitat looks perfect, so they may be here in low densities
Katipo spiders
Gulls, terns and shags roost
6
Long Point
Katipō spiders
Banded dotterel, variable oyster catcher breeding
7
+ Katipō spiders
Limestone Ridge
London Hill
London Creek
Banded dotterel breeding
1
2
3
1:61,000
The accompanying material has been released by Council from its information repositories.Council does not accept any responsibility for the initial and ongoing accuracy to the material. It is the responsibility of the recipient to make such checks as the recipient considers appropriate to ensure accuracy. Services layers are schematic only and actual positions and level should be confirmed from Council's hard copy records.
Indigenous Fauna Map 2
Updated July 2019
MARLBOROUGH DISTRICT COUNCIL

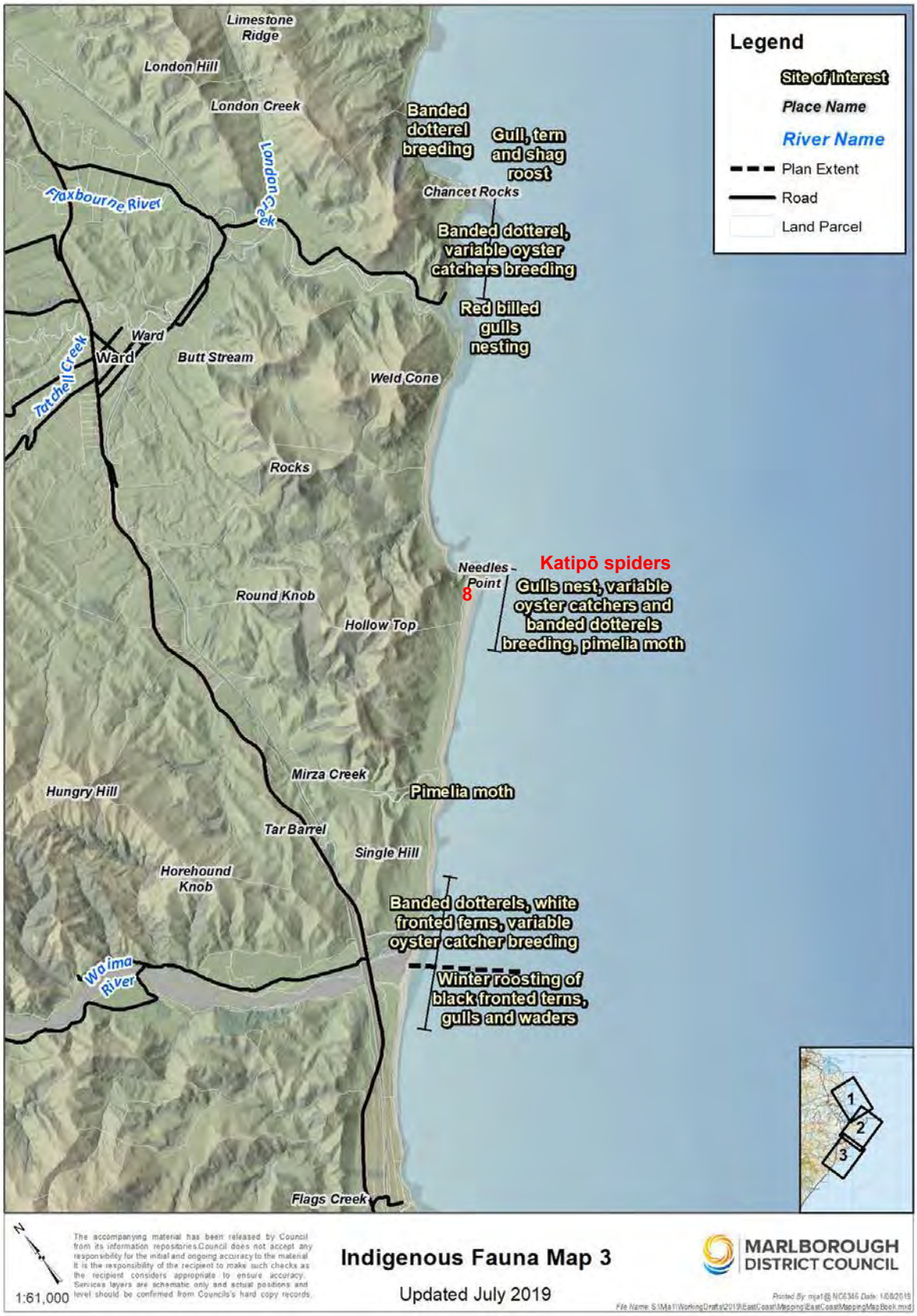
Legend
Site of Interest
Place Name
River Name
Plan Extent
Road
Land Parcel
Limestone Ridge
London Hill
London Creek
Banded dotterel breeding
Gull, tern and shag roost
Chancet Rocks
Banded dotterel, variable oyster catchers breeding
Red billed gulls nesting
Flaxbourne River
London Creek
Ward
Ward
Tatchell Creek
Butt Stream
Weld Cone
Rocks
Needles Point
8
Katipō spiders
Gulls nest, variable oyster catchers and banded dotterels breeding, pimelia moth
Round Knob
Hollow Top
Mirza Creek
Pimelia moth
Hungry Hill
Tar Barrel
Single Hill
Horehound Knob
Banded dotterels, white fronted terns, variable oyster catcher breeding
Wairau River
Winter roosting of black fronted terns, gulls and waders
Flags Creek
1
2
3
N
1:61,000
The accompanying material has been released by Council from its information repositories.Council does not accept any responsibility for the initial and ongoing accuracy to the material. It is the responsibility of the recipient to make such checks as the recipient considers appropriate to ensure accuracy. Services layers are schematic only and actual positions and level should be confirmed from Council's hard copy records.
Indigenous Fauna Map 3
Updated July 2019
MARLBOROUGH DISTRICT COUNCIL