

**BEFORE THE PROPOSED MARLBOROUGH ENVIRONMENT PLAN HEARINGS PANEL
AT BLENHEIM**

UNDER the Resource Management Act 1991
(the Act)

IN THE MATTER of a change to Marlborough's policy
statement and plans under the First
Schedule to the Act

**MEMORANDUM OF COUNSEL OF DOMINION SALT LIMITED FOR TOPIC 19: SOIL
QUALITY AND LAND DISTURBANCE
Dated this 19th day of July 2018**

**GASCOIGNE WICKS
LAWYERS
BLENHEIM**

Solicitors: Quentin A M Davies / Savannah D Carter
(qdavies@gwlaw.co.nz / scarter@gwlaw.co.nz)

Submitter's Solicitors
79 High Street
P O Box 2
BLENHEIM 7240
Tel: (03) 578-4229
Fax: (03) 578-4080

MAY IT PLEASE THE PANEL:

1. At the hearing of Topic 19: Soil Quality and Land Disturbance on 4 July 2018, Dominion Salt Limited advised the locations where limited work is sought to be undertaken within the Ecologically Significant Marine Site in the Lake Grassmere Salt Works Zone. It sought for these areas to be included in a Saltworks Lake Management overlay.
2. The areas in question were hand drawn on an aerial photograph attached to the evidence of Euan McLeish. We have now mapped these areas, as **attached**. The maps were prepared by Draughting Plus Limited who can provide you with the coordinates if required.



Quentin A M Davies / Savannah D Carter



Solicitors for Dominion Salt Limited



Lake Grassmere Ecologically Significant Marine Site (8.3)

1


Legend

-  Lake Grassmere Ecologically Significant Marine Site (8.3)
-  Salt Works Lake Management Polygon

**Lake Grassmere
Salt Works Lake Management Overlay**

Aerial photo image sourced from LINZ data service (data.linz.govt.nz) and licensed for reuse under Creative Commons Attribution 3.0 New Zealand License.
MEP Data sourced from Marlborough District Council (data-marlborough.opendata.arcgis.com) and licensed for reuse under Creative Commons Attribution 3.0 New Zealand License.
Prepared 19 July 2018 by Draughting Plus Ltd



SCALE 1:1,000 (at A3)





Lake Grassmere
Ecologically
Significant Marine Site
(8.3)

Legend

-  Lake Grassmere Ecologically Significant Marine Site (8.3)
-  Salt Works Lake Management Polygon

**Lake Grassmere
Salt Works Lake Management Overlay**

Aerial photo image sourced from LINZ data service (data.linz.govt.nz) and licensed for reuse under Creative Commons Attribution 3.0 New Zealand License.
MEP Data sourced from Marlborough District Council (data-marlborough.opendata.arcgis.com) and licensed for reuse under Creative Commons Attribution 3.0 New Zealand License.
Prepared 19 July 2018 by Draughting Plus Ltd

SCALE 1:1,250 (at A3)

