

Proposed Marlborough Environment Plan – Update 4

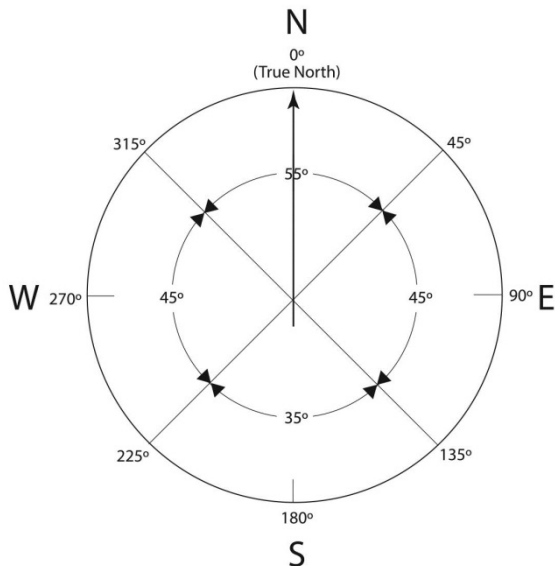
Volume 3 Appendix 26 – Recession Plane and Height Controls

Minor Amendment

Page 1

Replacement image Figure 1A Recession Plane Indicator with compass points E and W reversed.

1. Orientate the indicator to North and retain this orientation throughout the exercise.
2. Place the outer circle against each site boundary in turn, from within the site, and ensure north orientation is constant.
3. The recession angles to be applied for each boundary are read from the angle figures marked on the inner circle. If the boundary falls exactly half way between the degree figures shown apply the mean recession angle, otherwise apply the stated angle which is closest.



Volume 3 Appendix 14 – Schedule of Designated Land

Page 9

Marlborough District Council

Other designations:

| ID No. | Map No. | Site Description | Legal Description | Designation |
|--------|---|--|--|--|
| B76 | 25, 26, 27, 28, 29 , 30, 159, 160 , 171 , 172 | Wither Hills Soil Conservation Reserve | Lot 1 DP 2833, Lot 1 DP 8914, Lot 1 DP 10763, Section 2 Section 8 Blk IV Taylor Pass SD, Lot 2 DP 9569, Lot 615 DP 409373 and Part of Lot 12 DP 10374. | Soil Conservation Alteration to existing boundary to more accurately reflect the existing Soil Conservation Reserve – see DES0077 |

Page 26

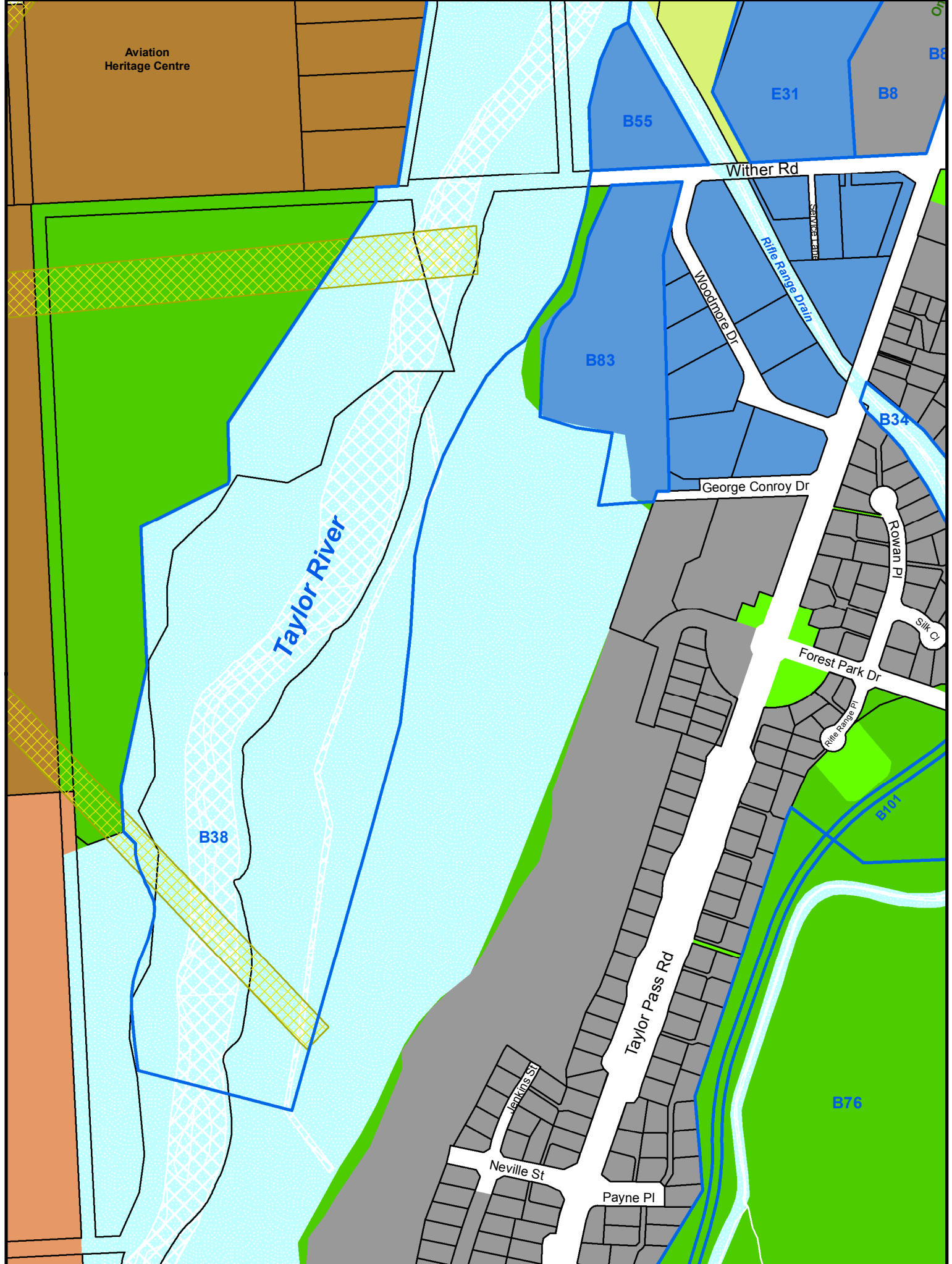
New Zealand Railways Corporation

| ID No. | Map No. | Site Description | Legal Description | Designation |
|--------|----------|--|-------------------|---|
| K1 | Numerous | Picton Terminal and Main North Railway | Railway Land | Railway Purposes (Alteration of Designation to alter existing Main North Line over Lot 1 DP 433677 and Pt Sec 2 Blk X Wherside SD see DES0078) |

Volume 4 Maps

| Map No. | Description | Legal Description |
|---|--|--|
| 234 | Alteration of Designation to alter existing Main North Line – see DES0078) | Lot 1 DP 433677 and Pt Sec 2 Blk X Wherside SD |
| 25, 26, 27, 28, 29 30, 159, 160, 171, 172 | Wither Hills Soil Conservation Reserve | Lot 1 DP 2833, Lot 1 DP 8914, Lot 1 DP 10763, Section 2 Section 8 Blk IV Taylor Pass SD, Lot 2 DP 9569, Lot 615 DP 409373 and Part of Lot 12 DP 10374. |

Aviation
Heritage Centre



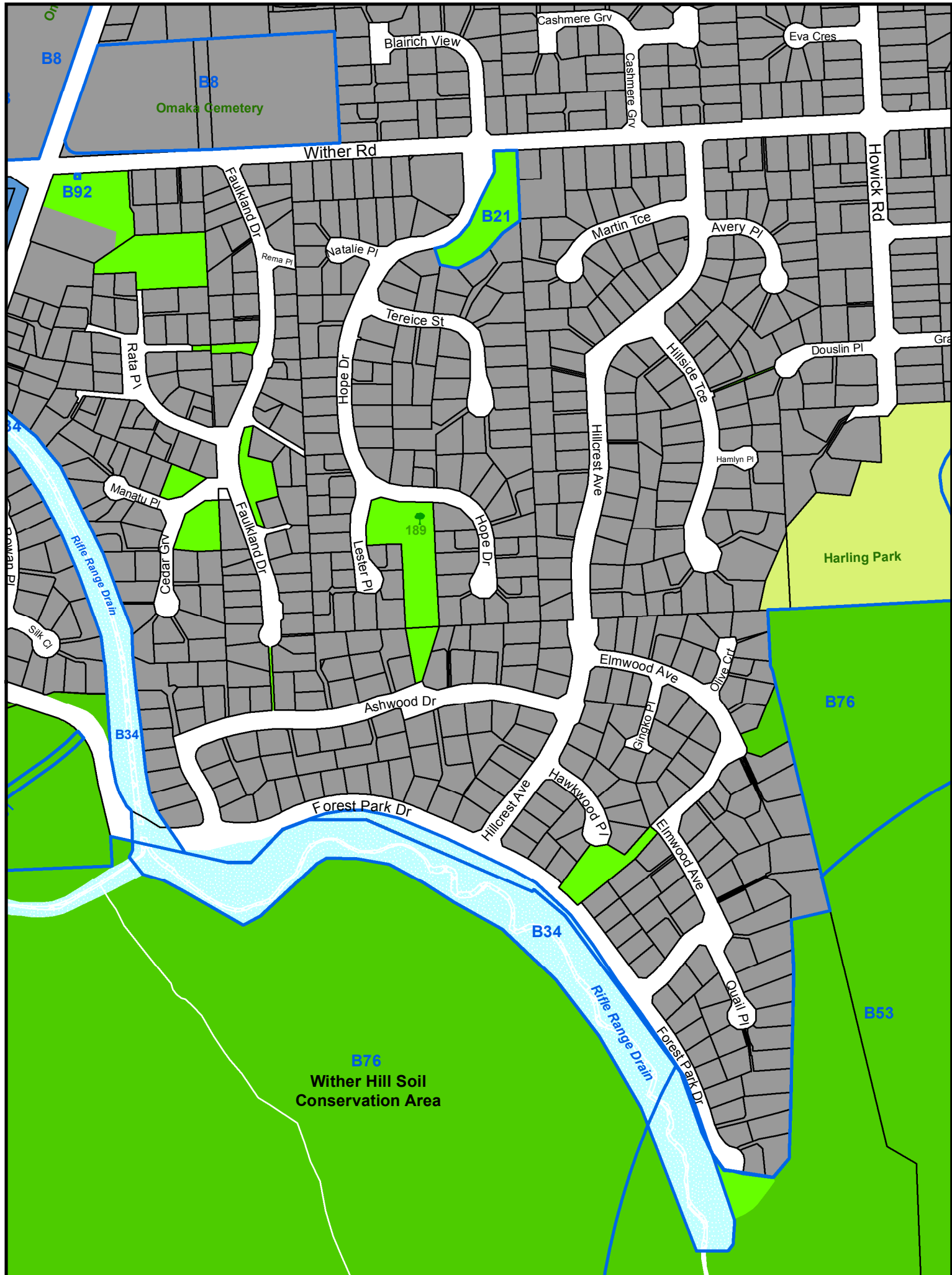
Date: 6/07/2018

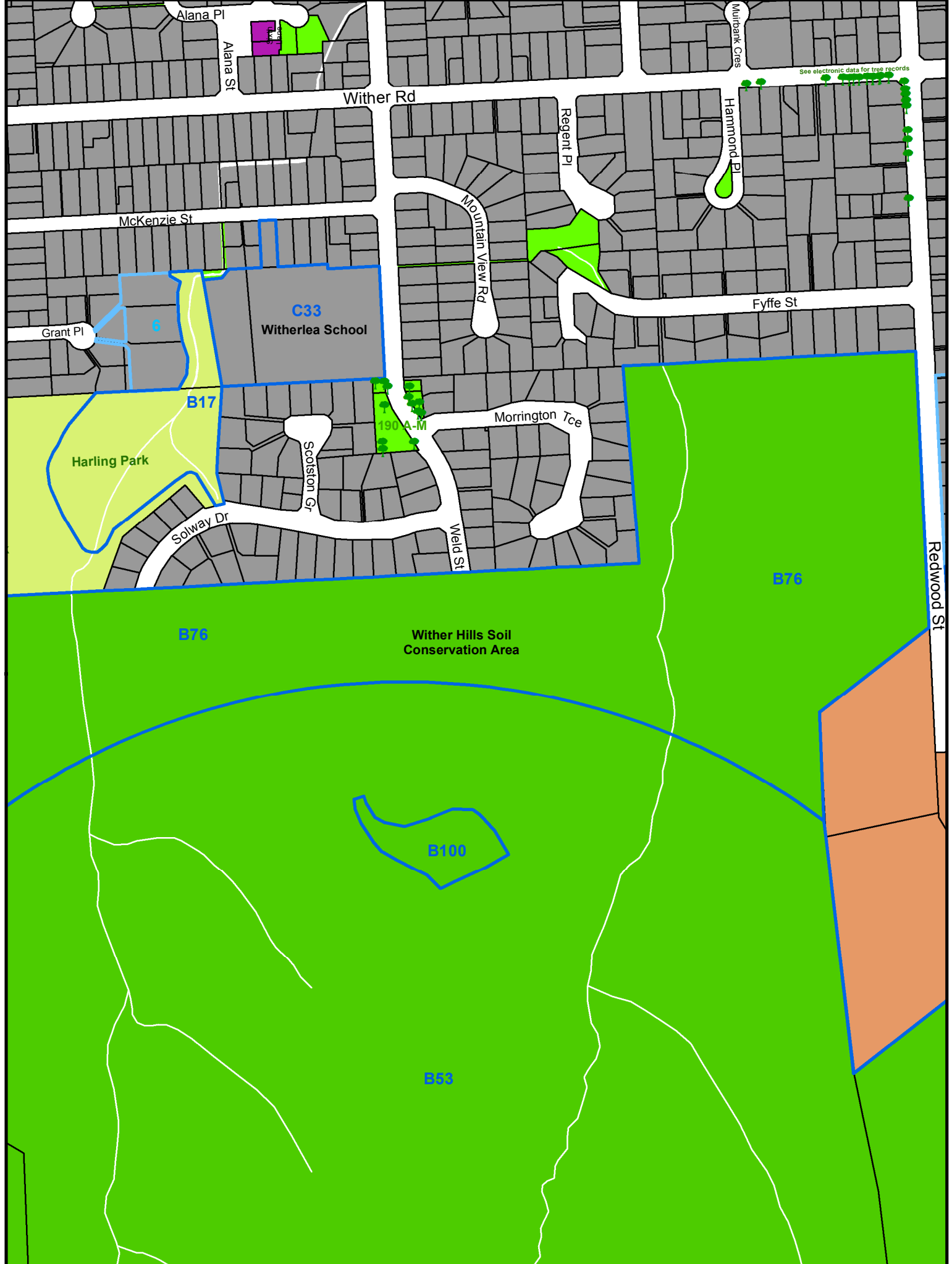
 MARLBOROUGH
DISTRICT COUNCIL

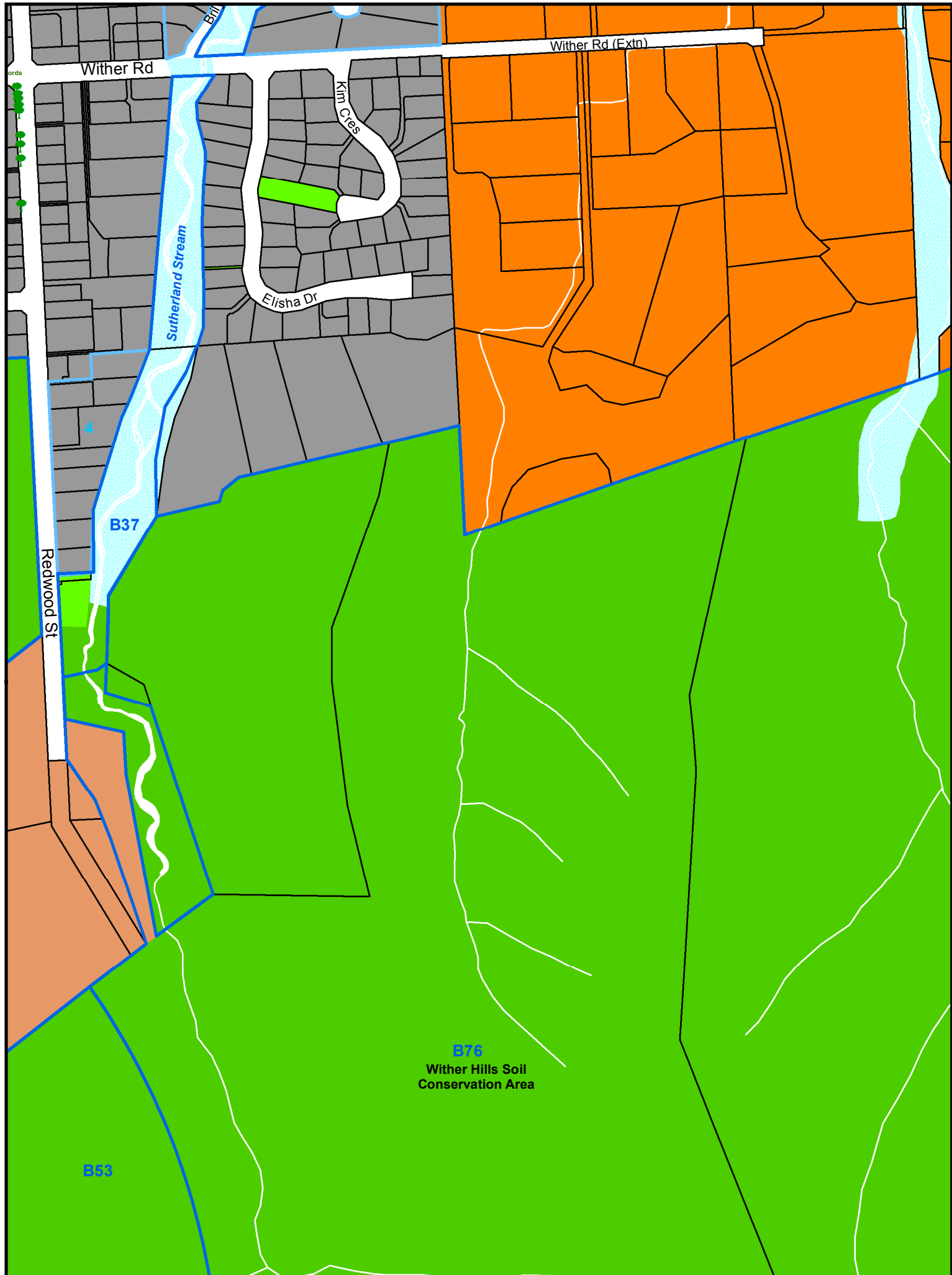
25

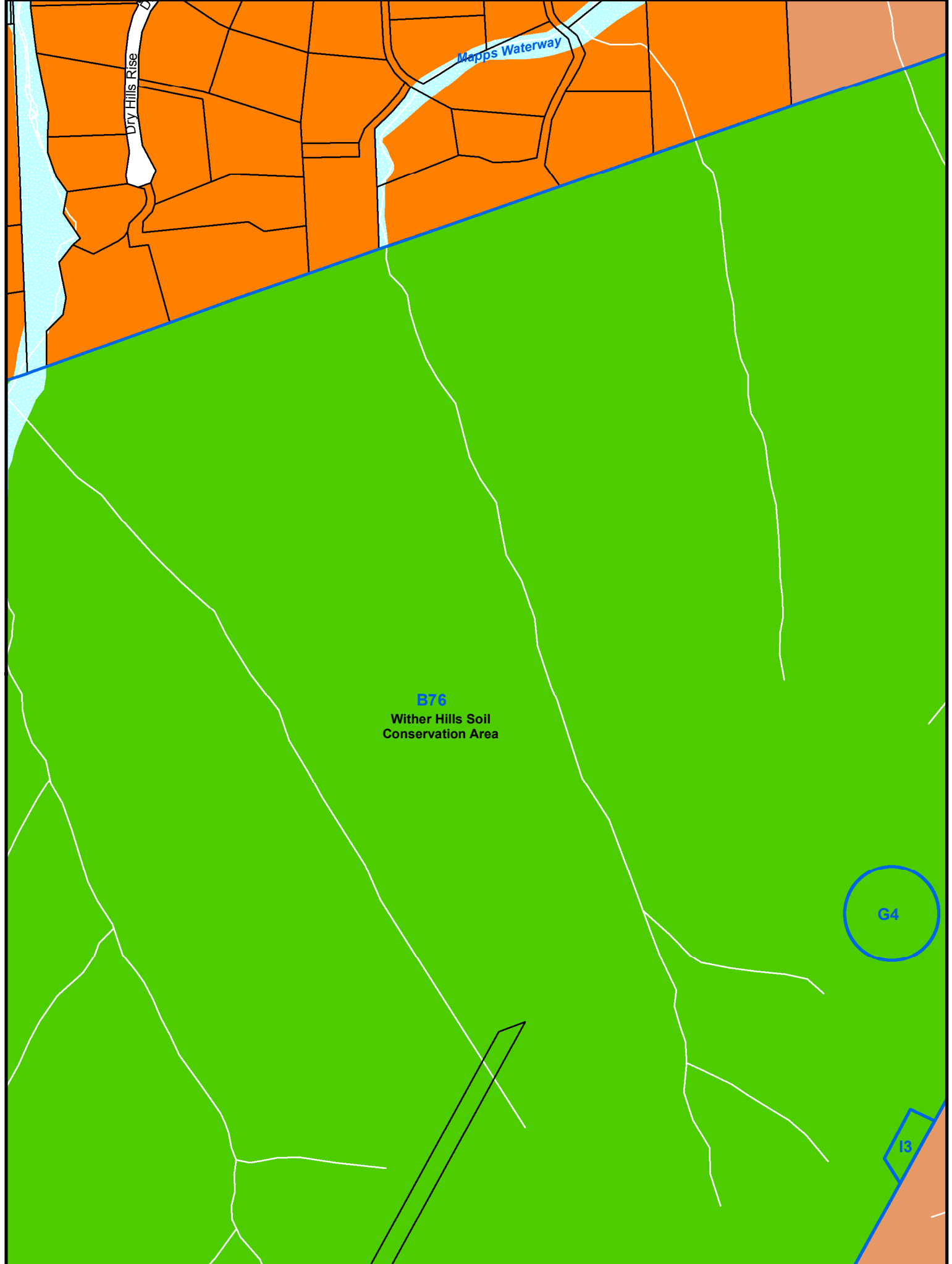
| | | |
|----|----|----|
| 24 | 19 | 26 |
| | 30 | |


1:5,000

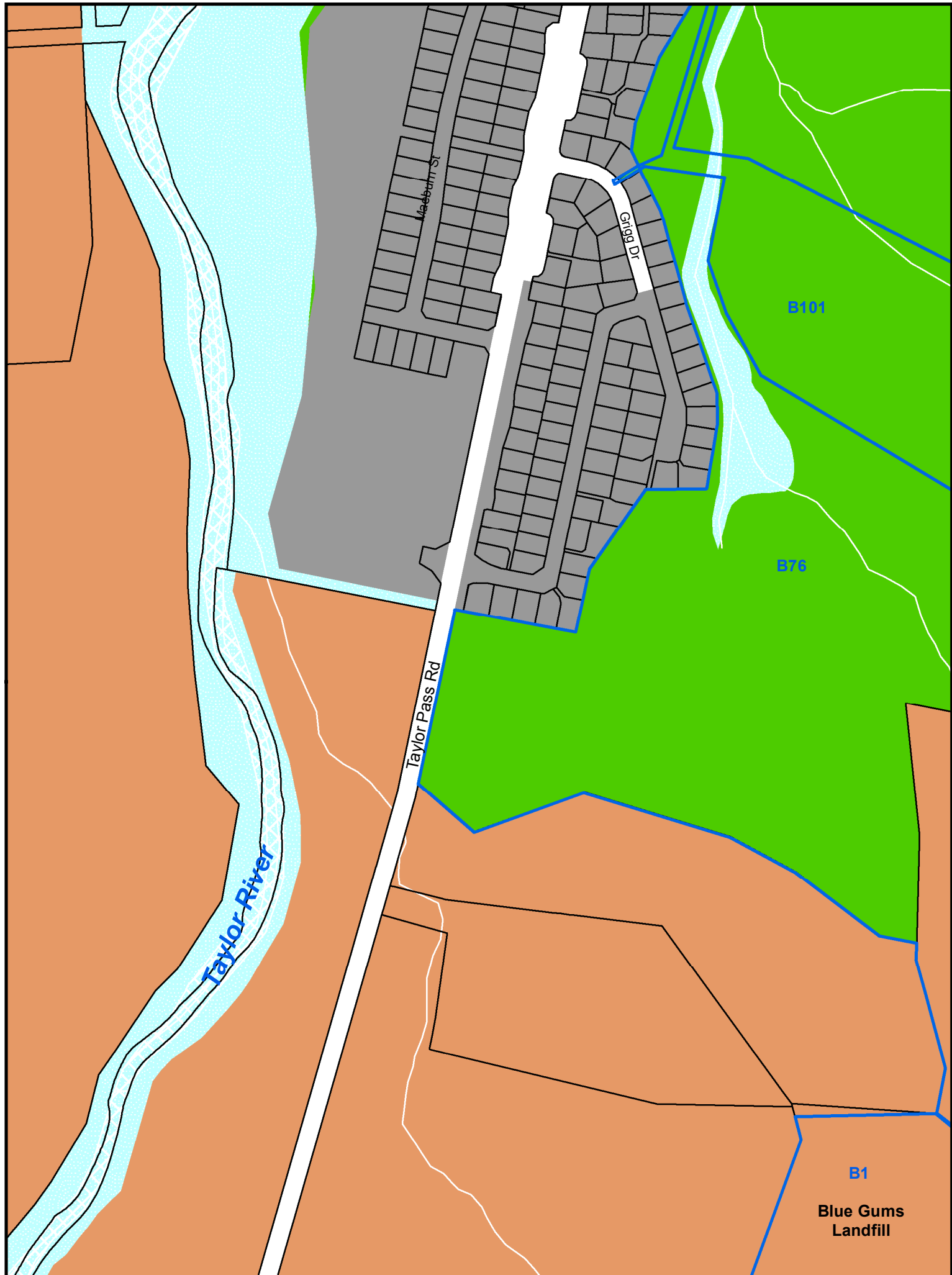




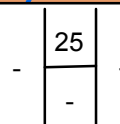


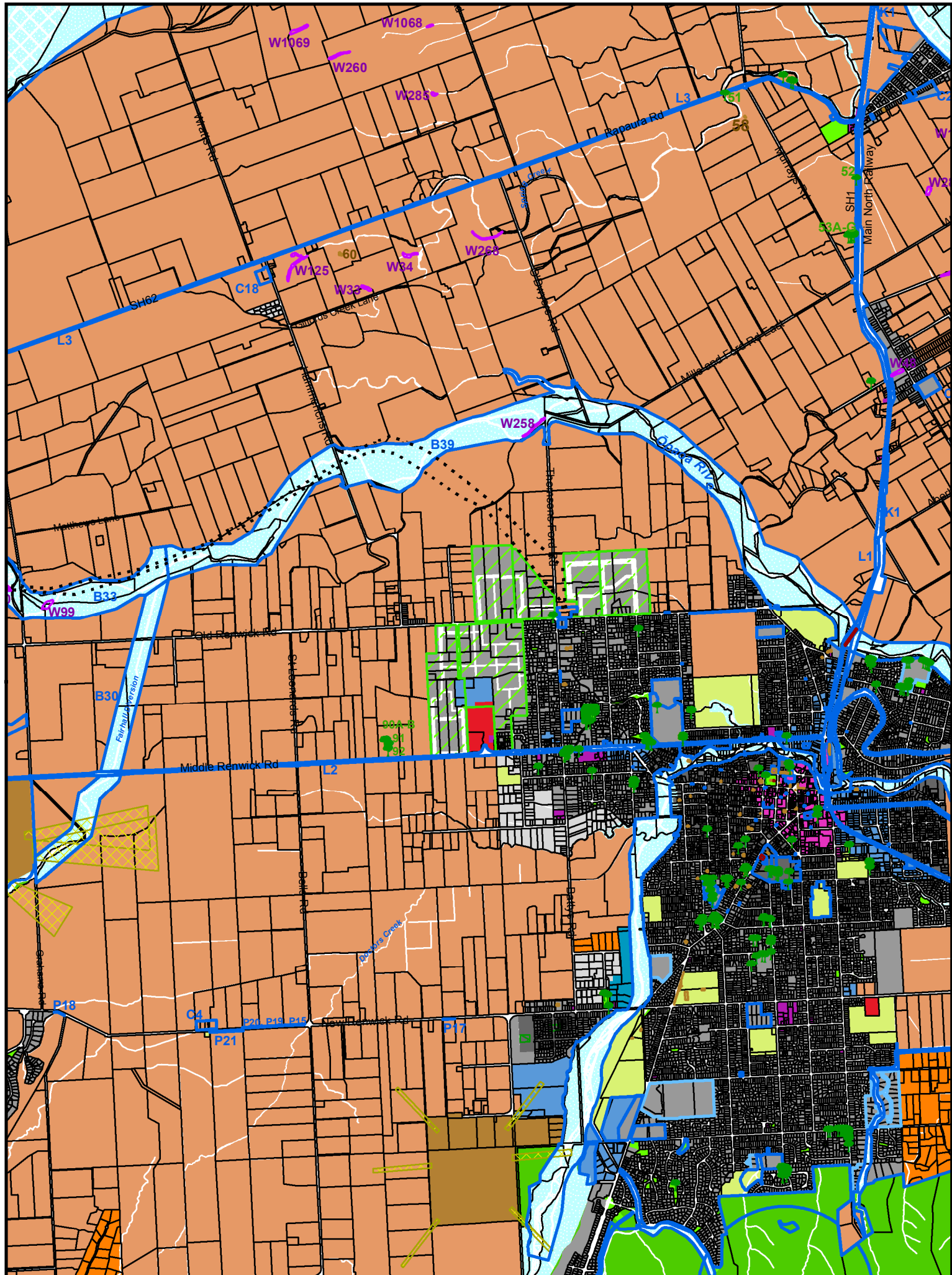


Date: 6/07/2018



Date: 6/07/2018

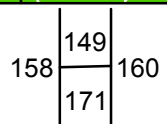




Date: 06/07/2018

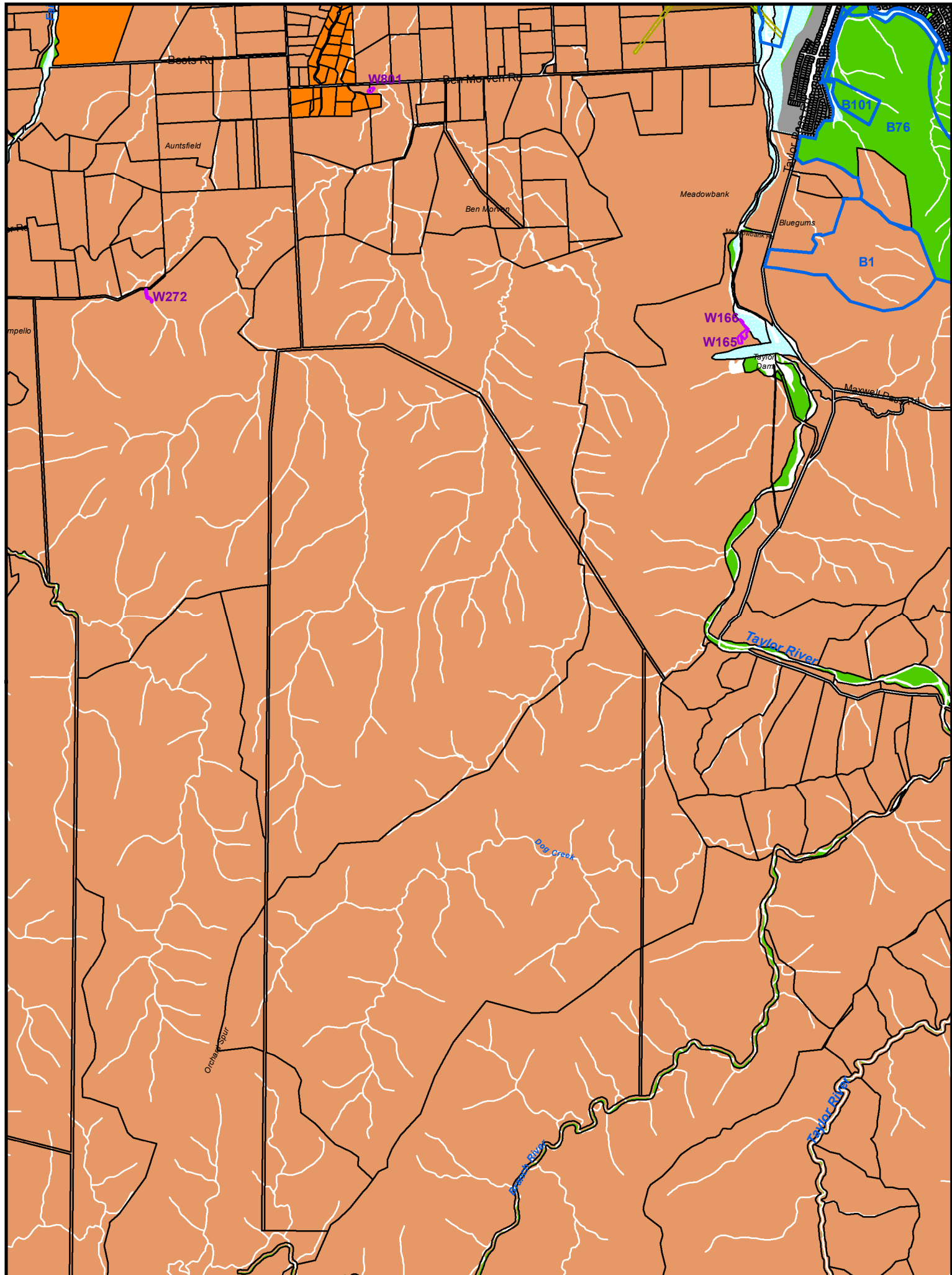


159

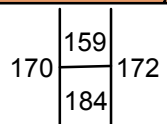


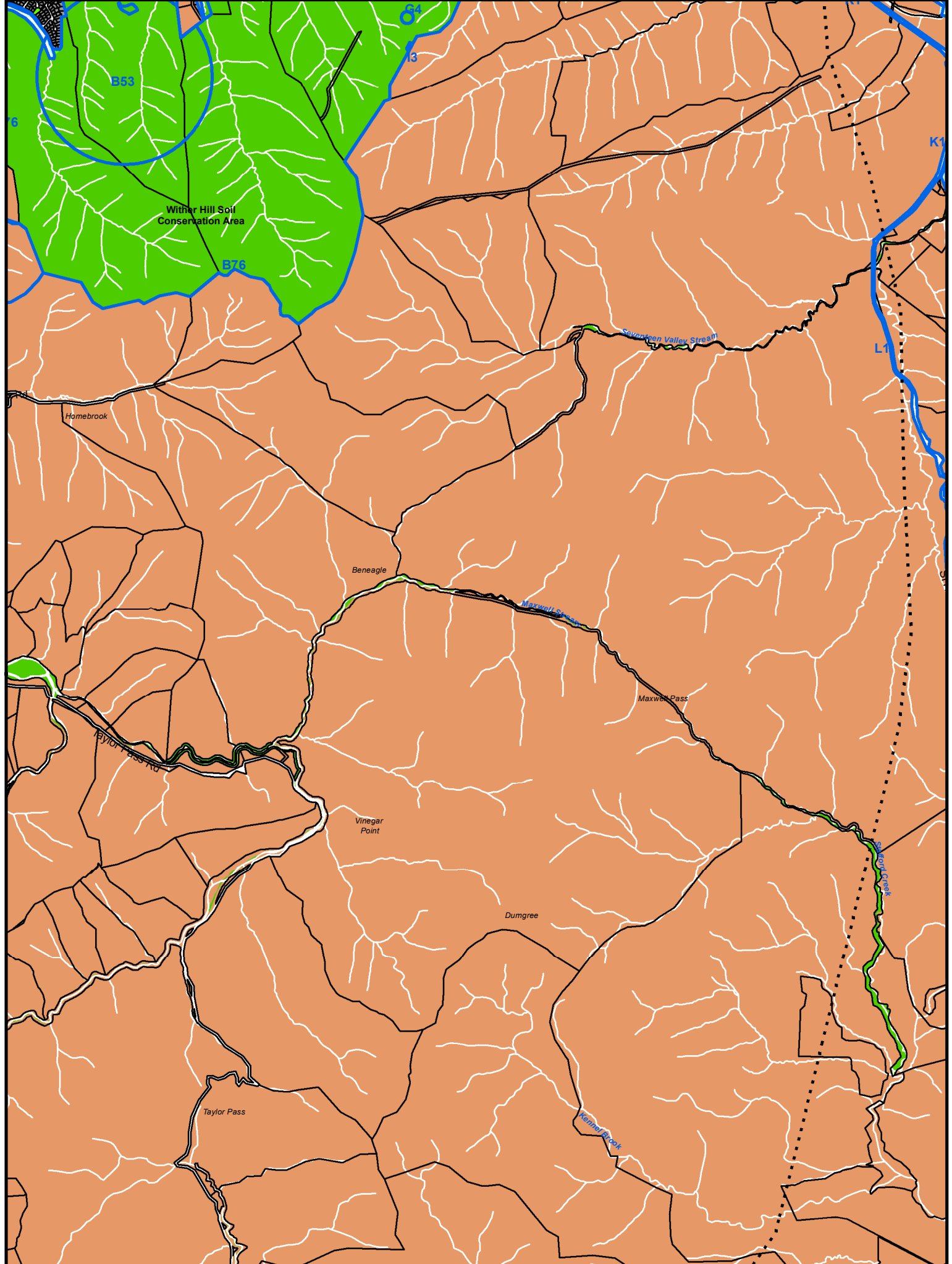


Date: 06/07/2018



Date: 06/07/2018





Date: 06/07/2018

