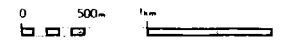
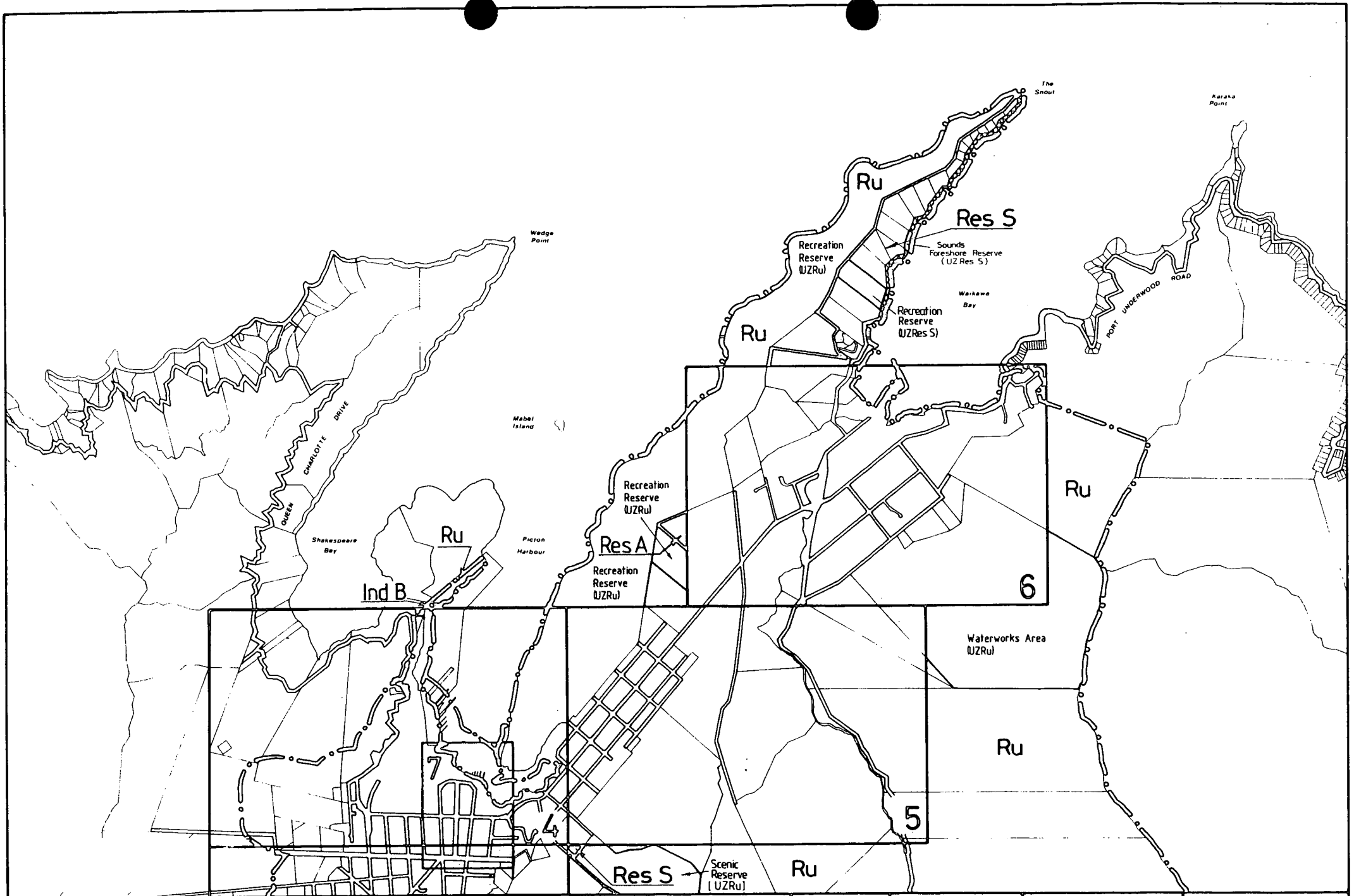


Picton Borough District Planning Scheme Planning Map Index



Original scale 1:30,000
Northpoint vertical

Produced from material supplied by the Department of Survey & Land Information. Approved for reproduction in terms of Licence No 1988/1 by the Picton Borough Council. All rights reserved.



ZONES	
RURAL RESIDENTIAL A	Ru
RESIDENTIAL A	Res A
RESIDENTIAL B	Res B
RESIDENTIAL S	Res S
Travellers Accomodation	TA
COMMERCIAL	Com
INDUSTRIAL A	Ind A
INDUSTRIAL B	Ind B
INDUSTRIAL MARNIA	MARNIA

NOTATIONS	
Underlying Zone	UZRu
Foreshore Amenity Area	
Borough Bdy	
Railway	
Proposed Road	
Road to be Closed	
Zone Bdy	
Legal bdy	

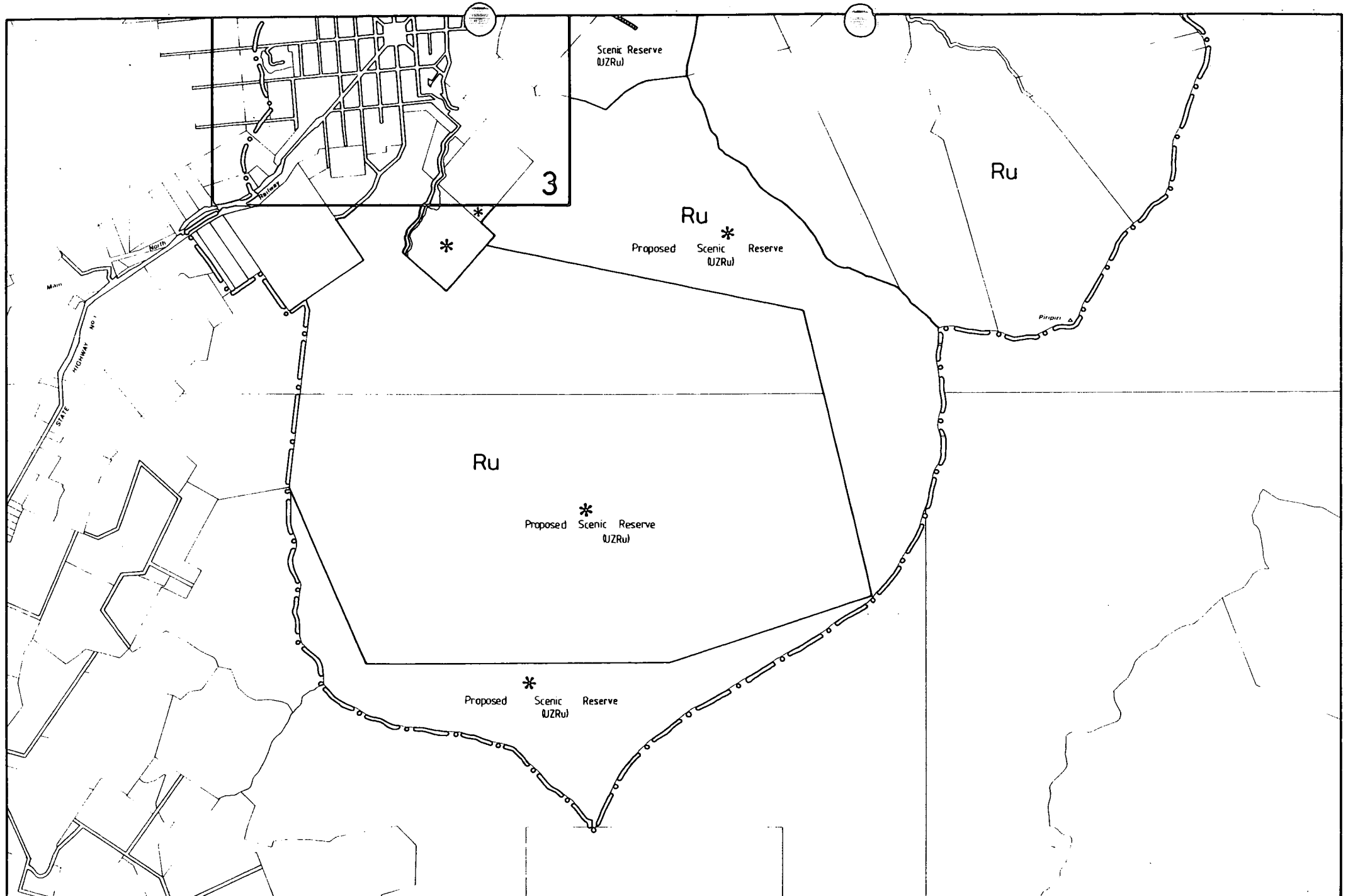
Produced from material supplied by the Department of Survey & Land Information
 Approved for reproduction in terms of Licence No. 1988/1 by the Pictou Borough Council
 Crown Copyright Reserved

1
2

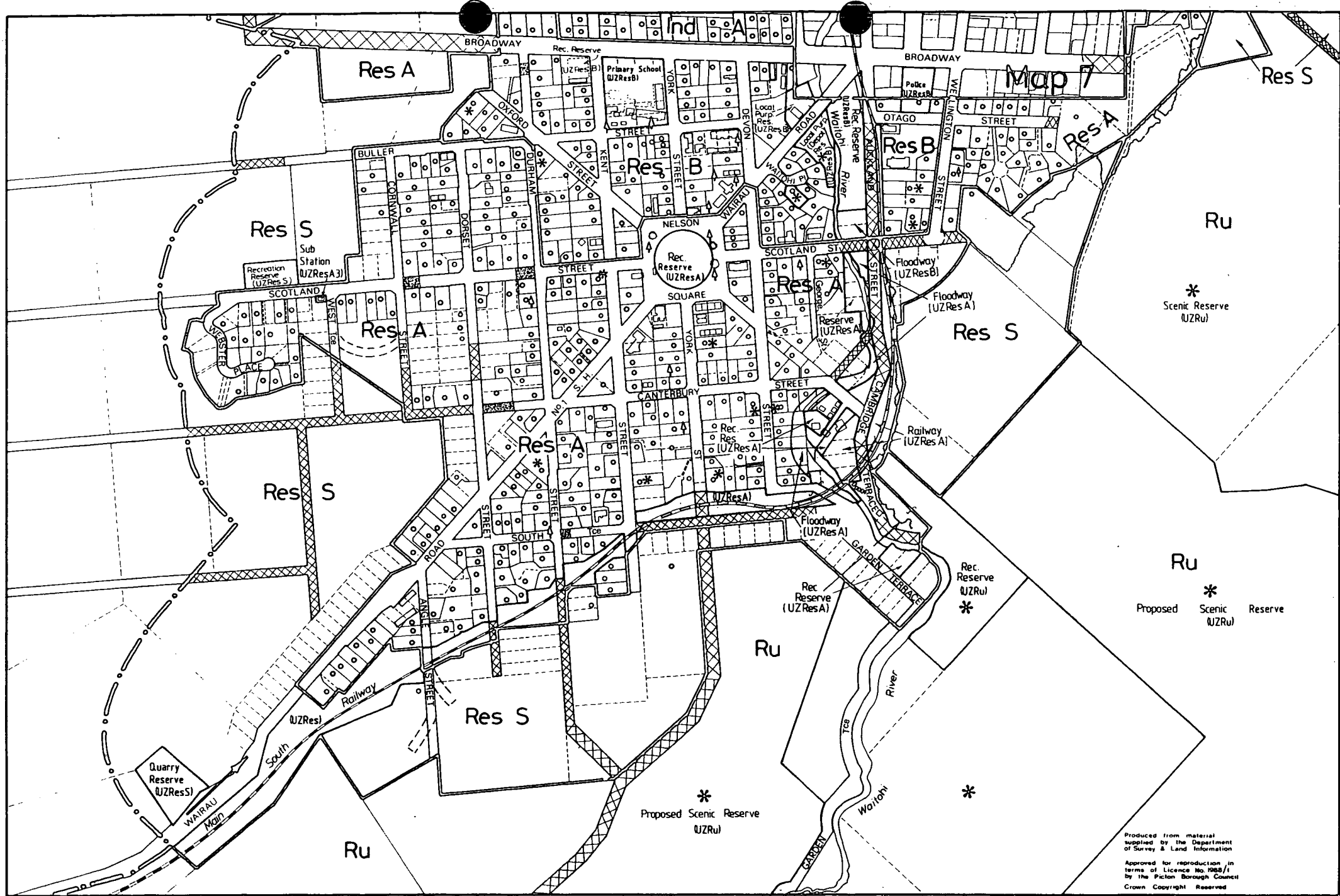
0 100m 200m
 Original Scale 1:15,000
 at A2
 Northpoint Vertical

Prepared by
Davie, Lovell-Smith and Partners
 Planning Consultants
 P.O. Box 279, Glace Bay, N.S.

Pictou Borough
 Date: November 1987 Map No. 1

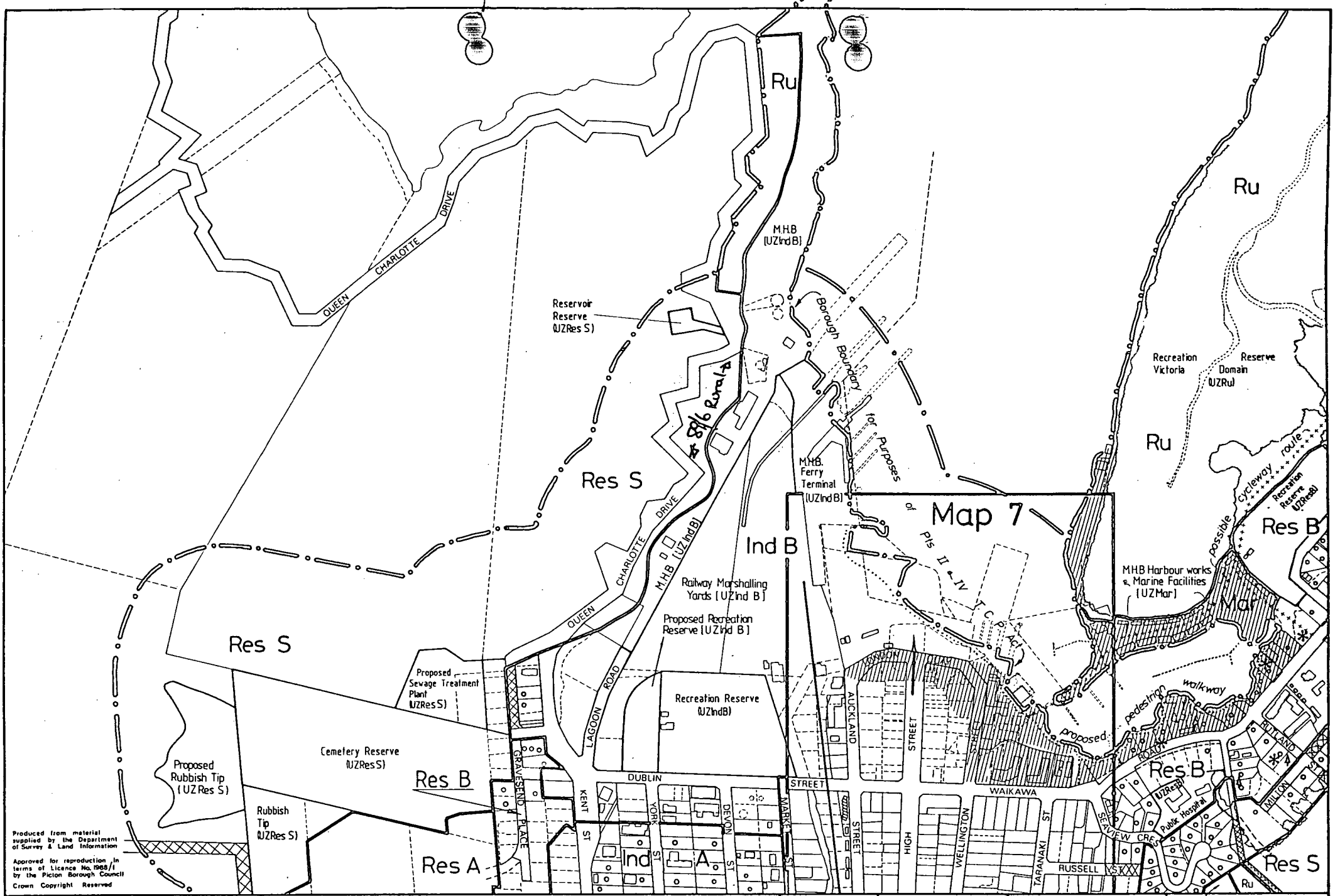


ZONES RURAL RESIDENTIAL A RURAL RESIDENTIAL B RURAL RESIDENTIAL S TRAVELLERS ACCOMMODATION COMMERCIAL INDUSTRIAL A INDUSTRIAL B MARINA IND A IND B MAR		NOTATIONS Items of special interest (refer Appendix 12) Underlying Zone Foreshore Amenity Area Borough Bdy Railway Proposed Road Road to be Closed Zone Bdy Legal bdy		Produced from material supplied by the Department of Survey & Land Information Approved for reproduction in terms of Licence No. 1088/11 by the Pictou Borough Council Crown Copyright Reserved		Proposed by Davie, Lovell-Smith and Partners Planning Consultants P.O. Box 1291, Pictou, N.S.		Pictou Borough Date: November 1987 Map No. 2	
--	--	---	--	---	--	---	--	--	--



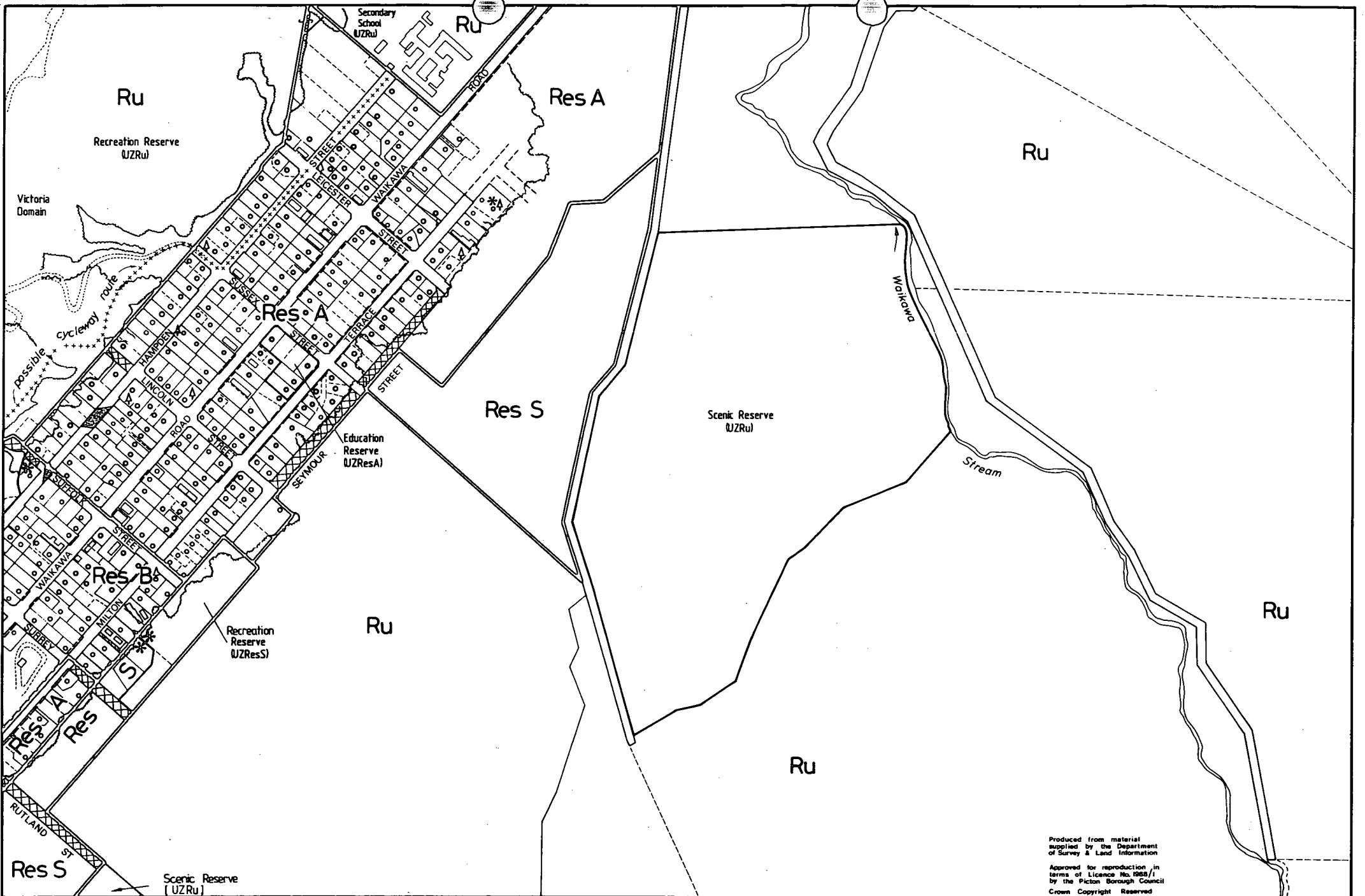
Produced from material supplied by the Department of Survey & Land Information
 Approved for reproduction in terms of Licence No. 1988/1 by the Picton Borough Council
 Crown Copyright Reserved

ZONES RURAL RESIDENTIAL A RESIDENTIAL B RESIDENTIAL S Travellers Accomodation COMMERCIAL INDUSTRIAL A INDUSTRIAL B MARINA Industrial A Industrial B Industrial C		NOTATIONS Dwellings Underlying Zone Landscaped Foot Access Only Units & other buildings Railway Proposed Road Road to be Closed Items of special interest (refer Appendix 12) Legal bdy (hatched) Foreshore Amenity Area Legal bdy (hatched) ZONE B.D.Y. BOROUGH B.O.Y. Protected Visits		<p>Location Diagram</p>	<p>Original Scale 1:4,000 at A2</p> <p>Northpoint Vertical</p>	<p>Prepared by Davie, Lovell-Smith and Partners Planners, Surveyors, Engineers P.O. Box 170, Christchurch</p>	<p>Picton Borough Date: November 1987 Map No. 3</p>
--	--	--	--	-------------------------	--	---	---



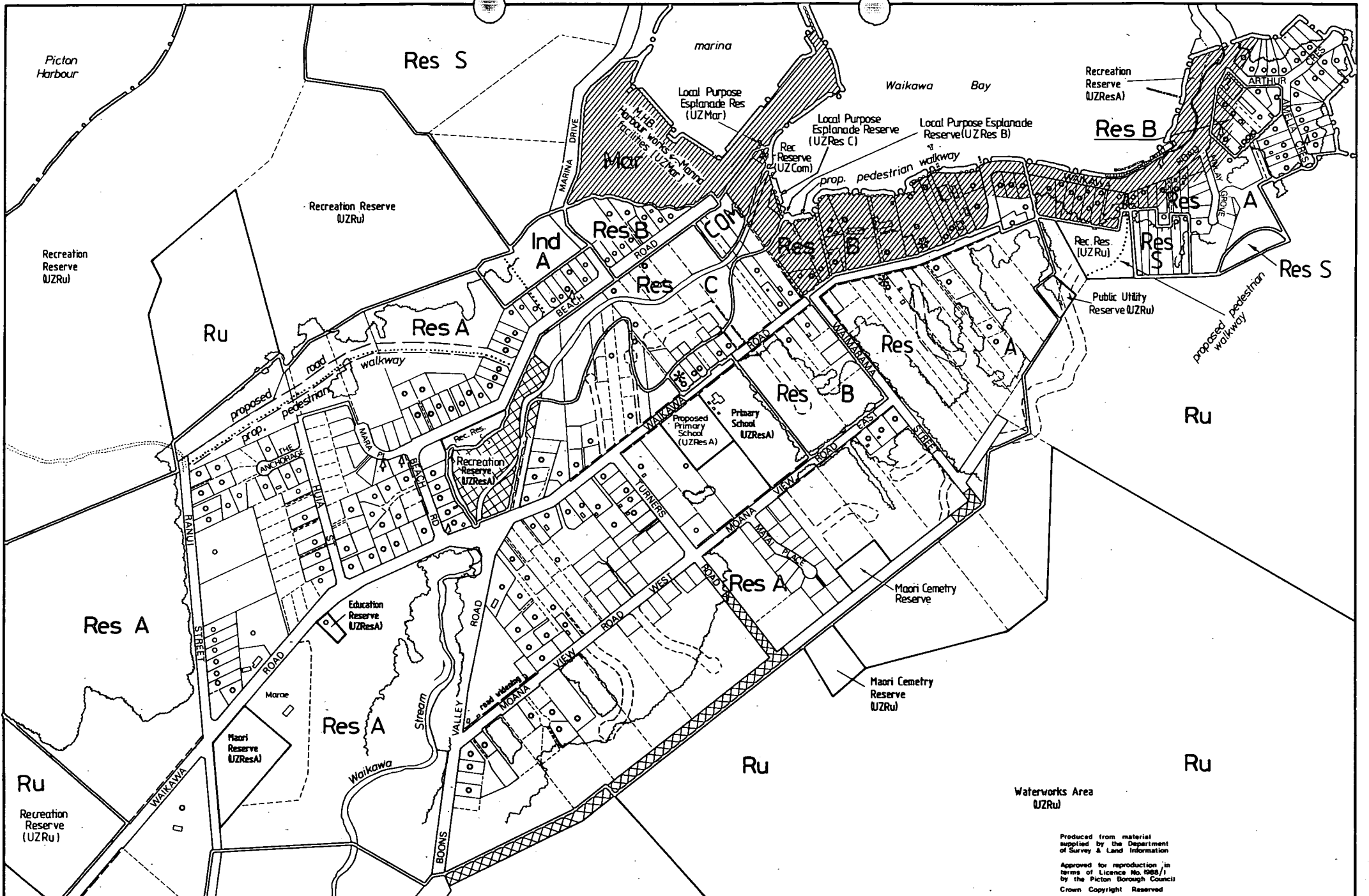
Produced from material supplied by the Department of Survey & Land Information
 Approved for reproduction in terms of Licence No. 1988/1 by the Picton Borough Council
 Crown Copyright Reserved

ZONES RURAL Ru Travellers RESIDENTIAL A Res A Accommodation RESIDENTIAL B Res B COMMERCIAL RESIDENTIAL S Res S INDUSTRIAL A INDUSTRIAL B Ind B INDUSTRIAL B MARINA Ind B Mar		NOTATIONS Units, other buildings Underlying Zone Items of special interest (refer Appendix 12) Dwellings Railway Proposed Road Road to be Closed Road Widening Legal Bdy (fenced)		Foreshore Amenity Area Legal bdy (fenced) ZONE BDY BOROUGH BDY Protected Vistas		1 Location Diagram	Original Scale: 1:4,000 at A2 North-south Vertical	Prepared by Davie Lovell-Smith and Partners Planners, Surveyors, Engineers P.O. Box 679, Christchurch	Res S Picton Borough Date: march 1990 Map No. 4
---	--	---	--	---	--	---------------------------	--	---	---



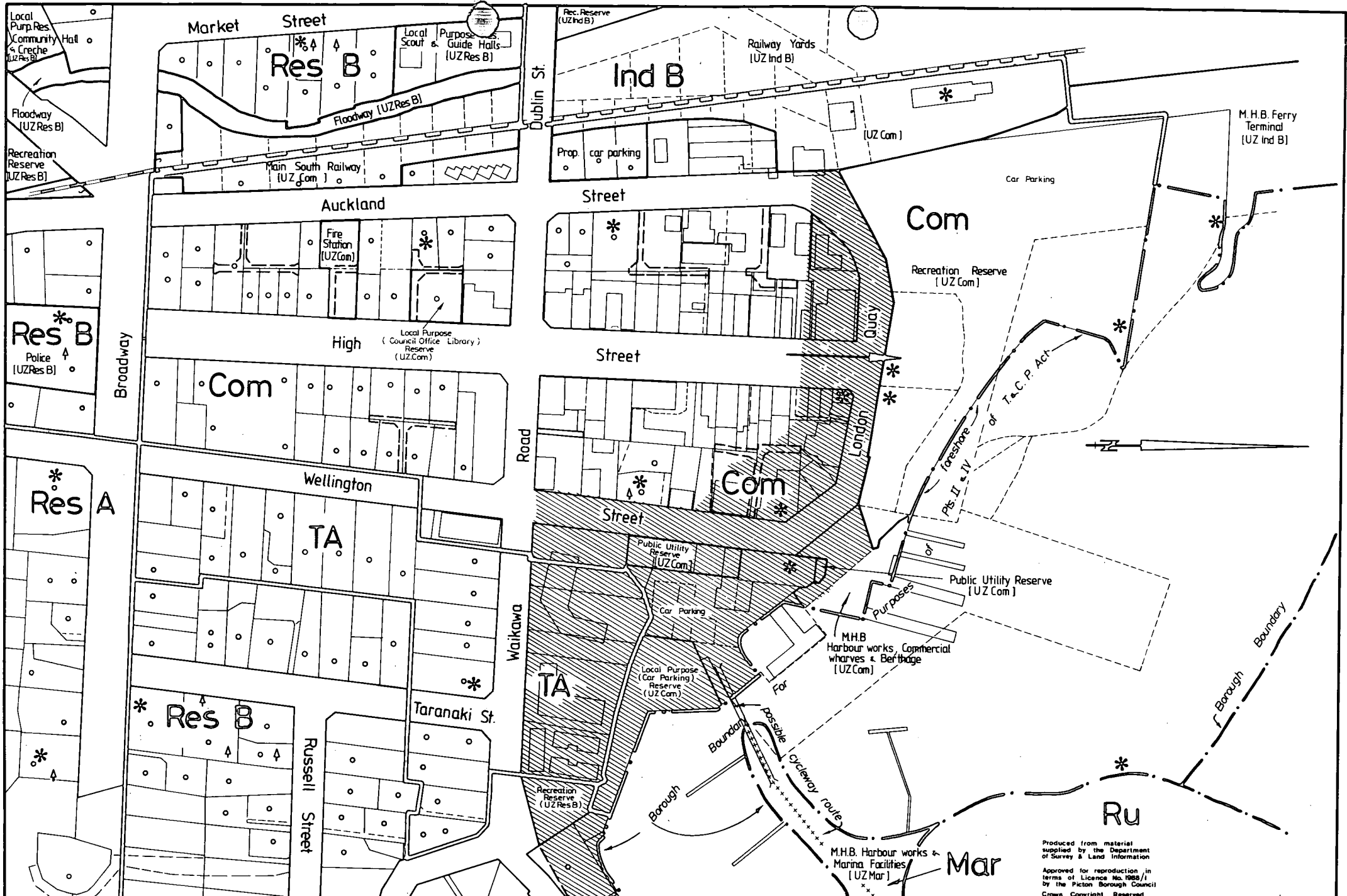
Produced from material supplied by the Department of Survey & Land Information
 Approved for reproduction in terms of Licence No. 1988/11 by the Picton Borough Council
 Crown Copyright Reserved

ZONES RURAL [Ru] Travellers Accommodation [TA] INDUSTRIAL MARIANA [Ind B] Mar RESIDENTIAL A [Res A] COMMERCIAL [Com] INDUSTRIAL A [Ind A] RESIDENTIAL B [Res B] RESIDENTIAL S [Res S]		NOTATIONS Items of special interest (refer Appendix 12) Underlying Zone [UZRu] Landscaped Foot Access Only [o] Dwellings [o] Railway [—]		Units, other buildings, Foreshore Amenity Area [hatched] Legal bdy (unfenced) [---] ZONE BDY. [---] BOROUGH BDY. [---] Protected Vista [—]		Location Diagram 	Original Scale 1:4,000 at A2 Northpoint Vertical	Prepared by Davie Lovell-Smith and Partners Planners, Surveyors, Engineers P O Box 679 Christchurch	Picton Borough Date November 1987 Map No 5
--	--	--	--	--	--	----------------------	---	---	--



Produced from material supplied by the Department of Survey & Land Information
 Approved for reproduction in terms of Licence No. 989/1 by the Picton Borough Council
 Crown Copyright Reserved

ZONES Ru RURAL Res A RESIDENTIAL A Res B RESIDENTIAL B Res S RESIDENTIAL S Travellers Accomodation COMMERCIAL INDUSTRIAL A IA INDUSTRIAL MARINA Ind A Ind B Mar		NOTATIONS Dwelling Underlying Zone Foreshore Amenity Area Units/other buildings Railway Proposed Road Road to be Closed Road Widening Legal bdy.(fenced) Items of Special Interest (refer Appendix 12) Legal bdy (unfenced) ZONE BDY. BOROUGH BDY Protected Vistas trees other		 Location Diagram	Original Scale 1 : 4,000 at A2 Northpoint Vertical	Prepared by Davie Lovell-Smith and Partners Planners, Surveyors, Engineers P. O. Box 679 Christchurch Picton Borough Date November 1987 Map No 6
--	--	---	--	----------------------	--	--



Rural	Ru
Residential A	ResA
Residential B	ResB
Residential S	ResS

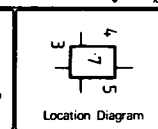
Travellers Accomodation	TA
Commercial	Com
Industrial A	IndA

Industrial B	IndB
Marina	Mar

Dwellings	
Underlying Zone	
Foreshore Amenity Area	
Railway	

Proposed Road	
Road to be Closed	
Road Widening	
Service Lane (Prop)	

Units other buildings	
Service Lane	
ZONE BDY.	
COUNTY BDY.	
Items of special interest (refer Appendix 12)	
trees	
other	



Original Scale
1 : 1500 at A2
0 10m 20m
Northpoint As shown

Produced from material supplied by the Department of Survey & Land Information
Approved for reproduction in terms of Licence No. 1988/1 by the Picton Borough Council
Copyright Reserved

Prepared by
Davie, Lovell-Smith and Partners
Planners, Surveyors, Engineers.
P. O. Box 679 Christchurch.

Picton Borough
Date February 1988 Map No 7