

Appendix D

Schedule of Specifically Identified Marine Farms: Controlled Activity Status

in Terms of Rule 2.5 Coastal Marine Zones 1 and 2

Dosli ID	MAF REF	MDC REF	PLAN	LOCATION
200	LI 7		SO 5472	Fairy Bay
100	LI 8		SO 5451	Fairy Bay
99	LI 9		SO 5450	Fairy Bay
		U950764		Kauauroa Bay
		U950765		Kauauroa Bay

Appendix D2

Discretionary Activity Status

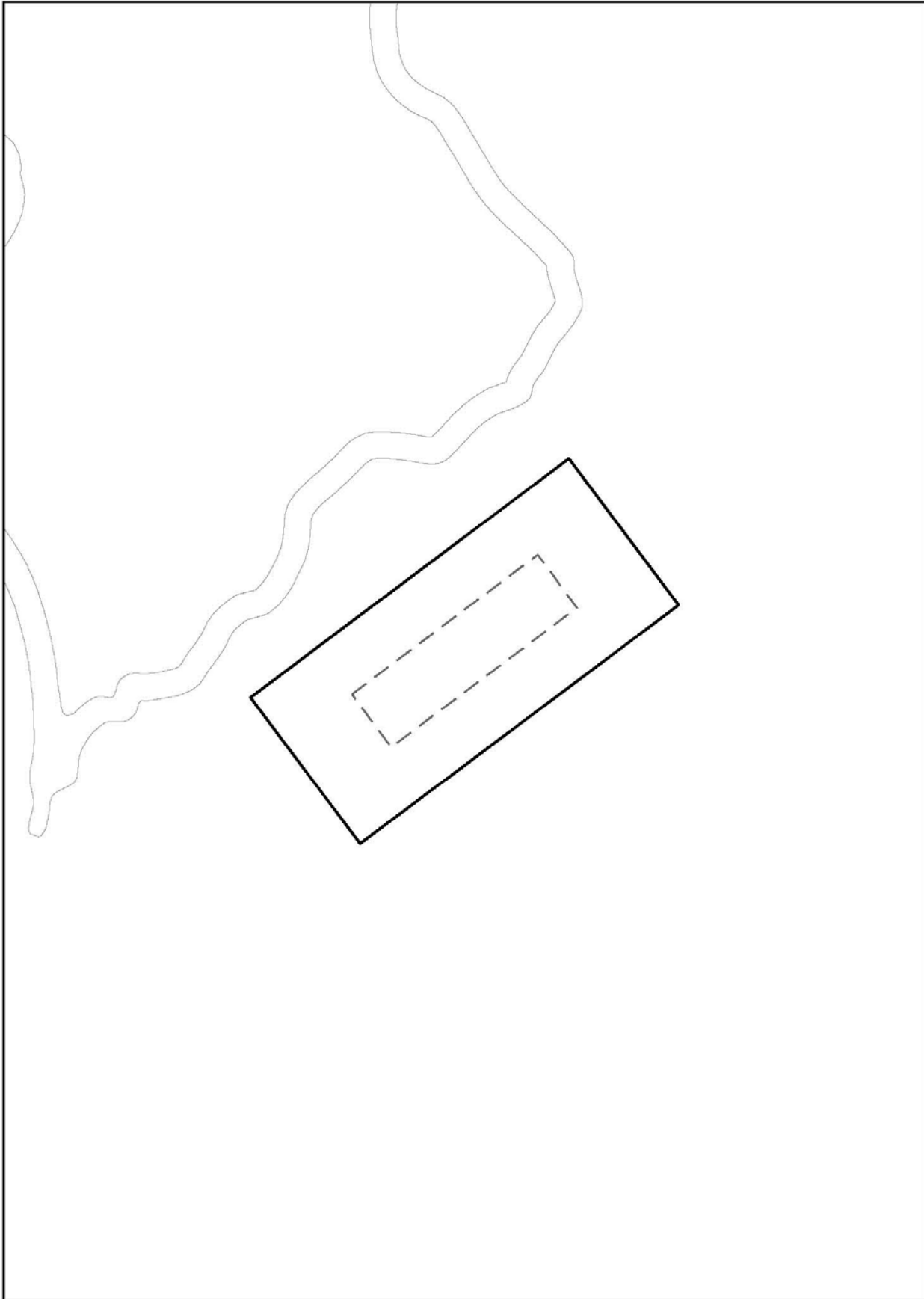
in Terms of Rule 3 Coastal Marine Zones 1 and 2

Dosli ID	MAF REF	MDC REF	PLAN	LOCATION
		U950263		East Pool Head
		U941459		East Pool Head
		U941456		Gannet Point
		U941458		Gannet Point
		U941457		Pig Bay
		U950880		Pig Bay North
		U950881		Pig Bay Northwest



Appendix D3


Coastal Marine Zone 3: Cage Area Boundaries

in Terms of Rules 35.4.2.10

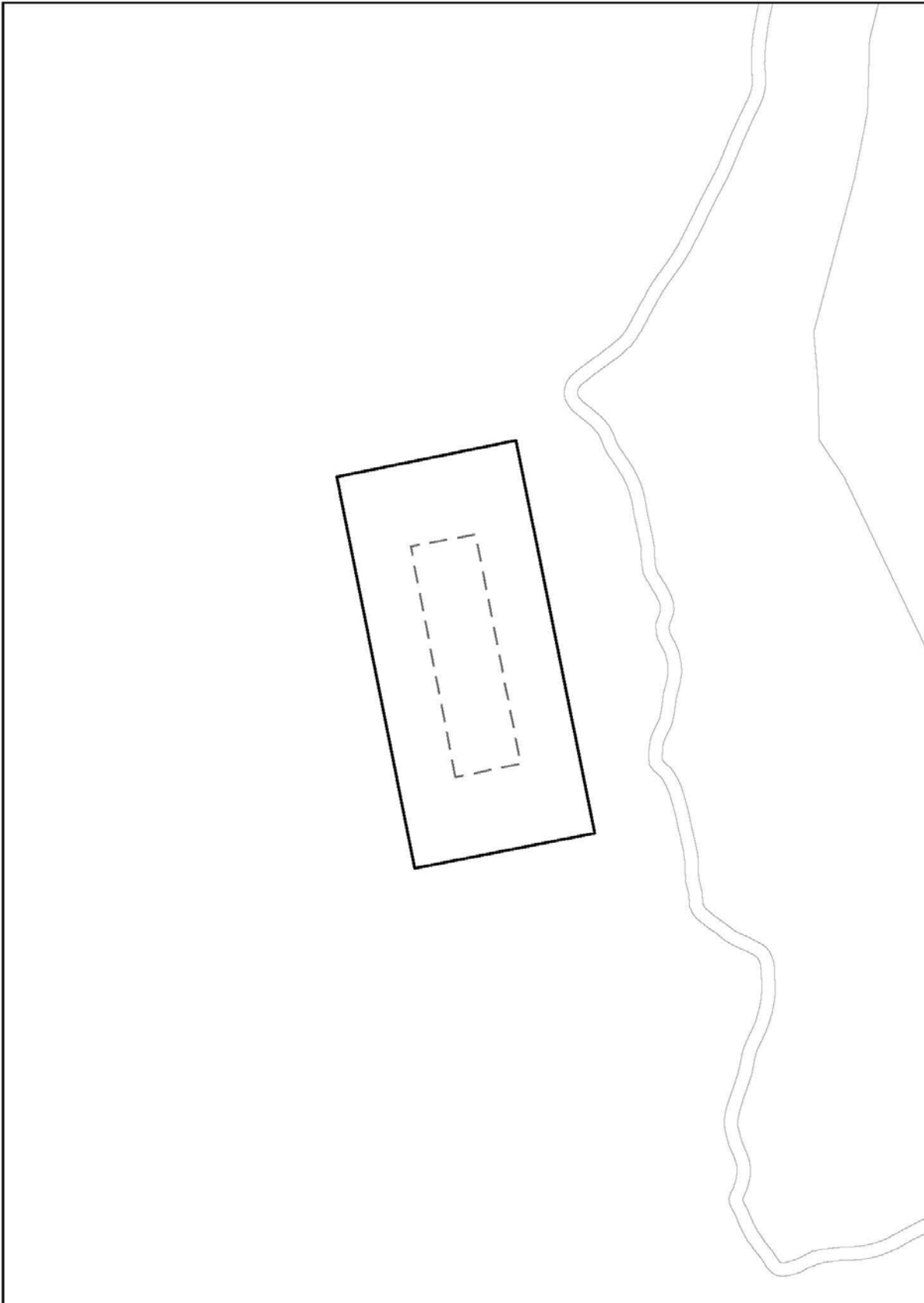


Legend



-  Cage Area Boundary
-  Coastal Marine Zone 3 Boundary




Appendix D3 - Site 1 - Waitata

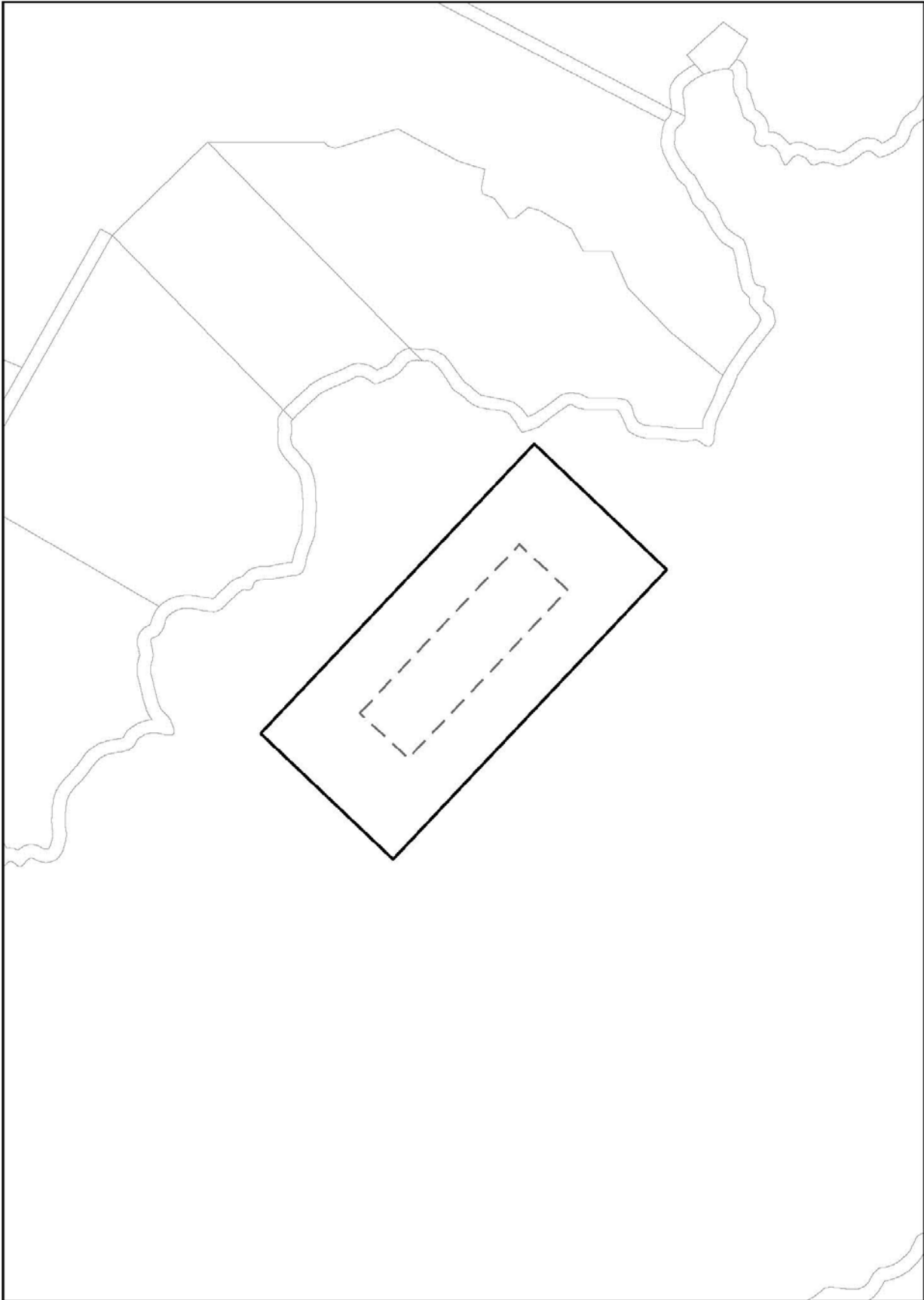


Legend



-  Cage Area Boundary
-  Coastal Marine Zone 3 Boundary




Appendix D3 - Site 2 - Richmond



Legend

-  Cage Area Boundary
-  Coastal Marine Zone 3 Boundary



Appendix D3 - Site 3 - Ngamahau

