

22 May 2012

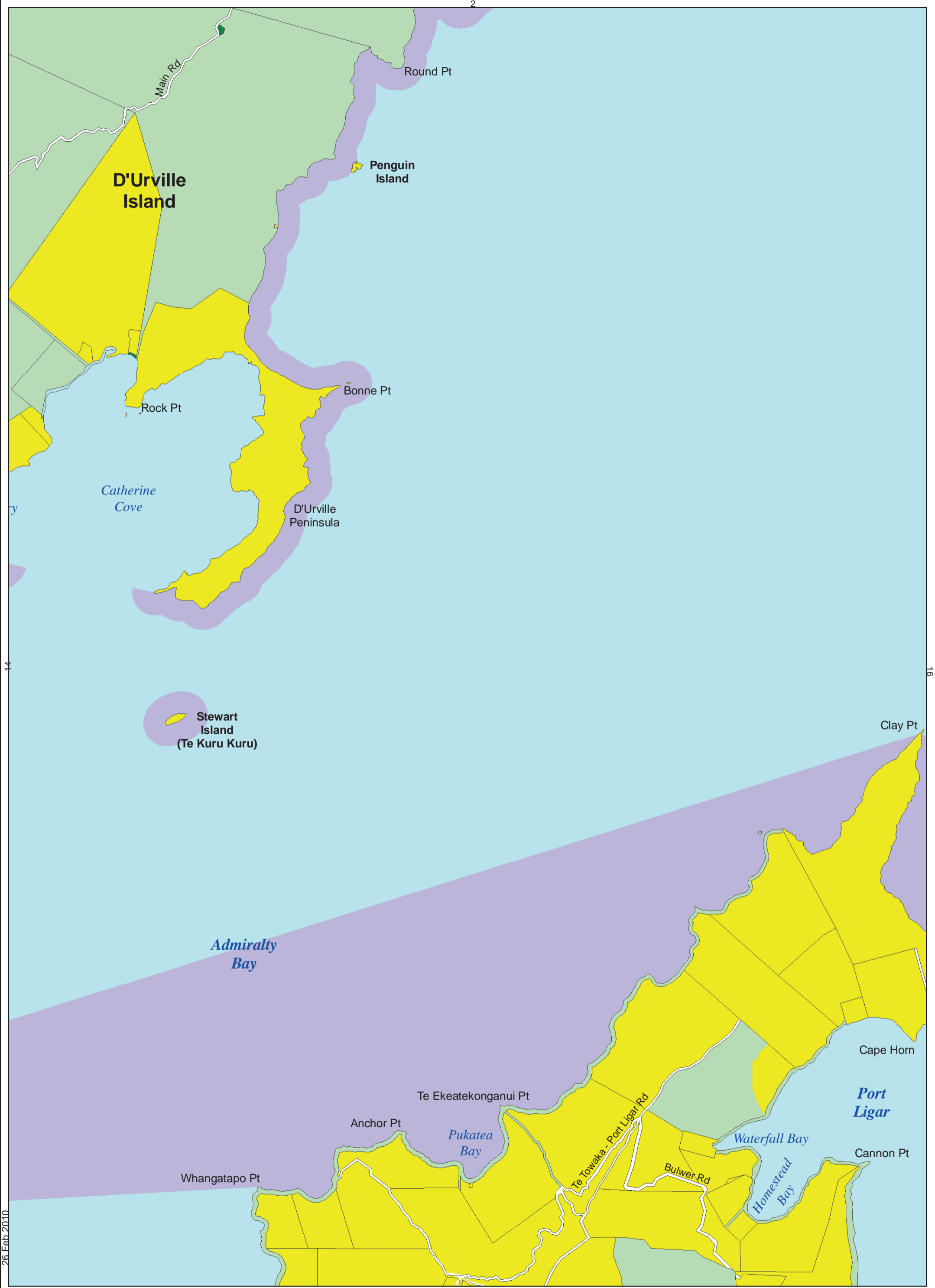


Scale: 1: 30000  
Original drawn scale for printing at A3

# French Pass

	2	
2		15
	18	

# Map 14



26 Feb 2010



Scale: 1:30000  
Original drawn scale for printing at A3

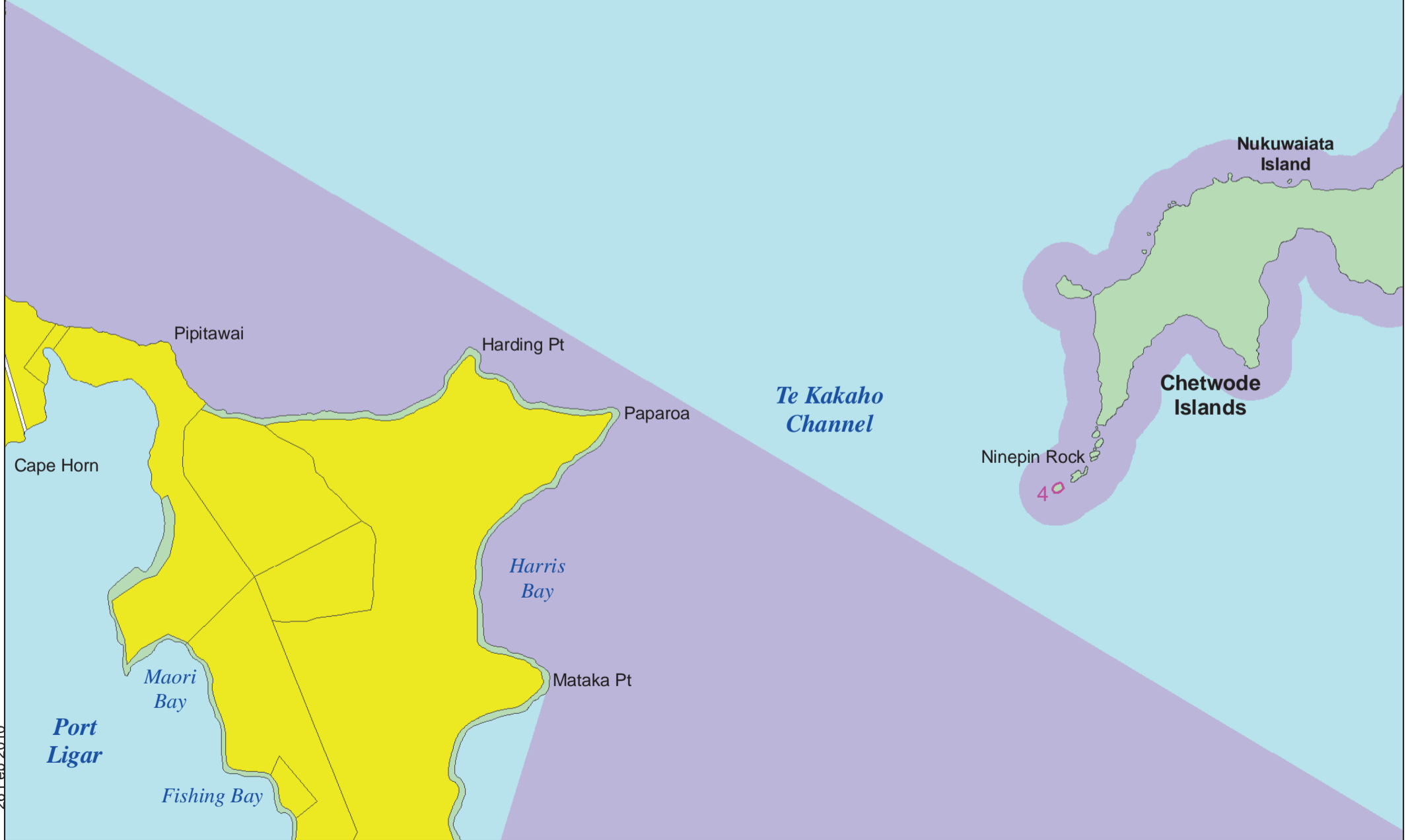
# Catherine Cove, D'Urville Island

	2	
14	16	
	19	

Map15



*Cook Strait*



16

3

20

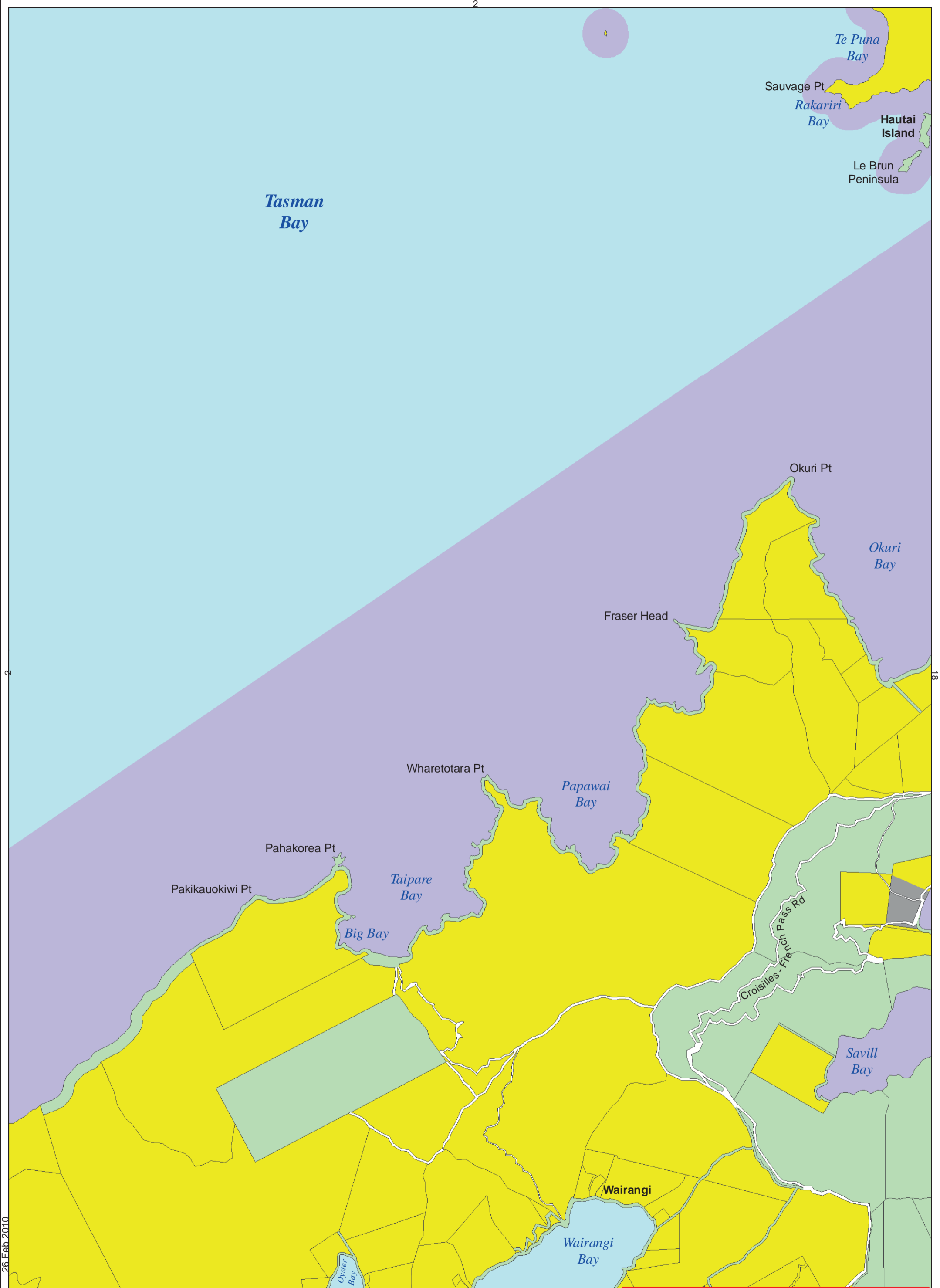


Scale: 1:30000  
Original drawn scale for printing at A3

# Port Ligar

	2	
15	3	
	20	

# Map 16



26 Feb 2010

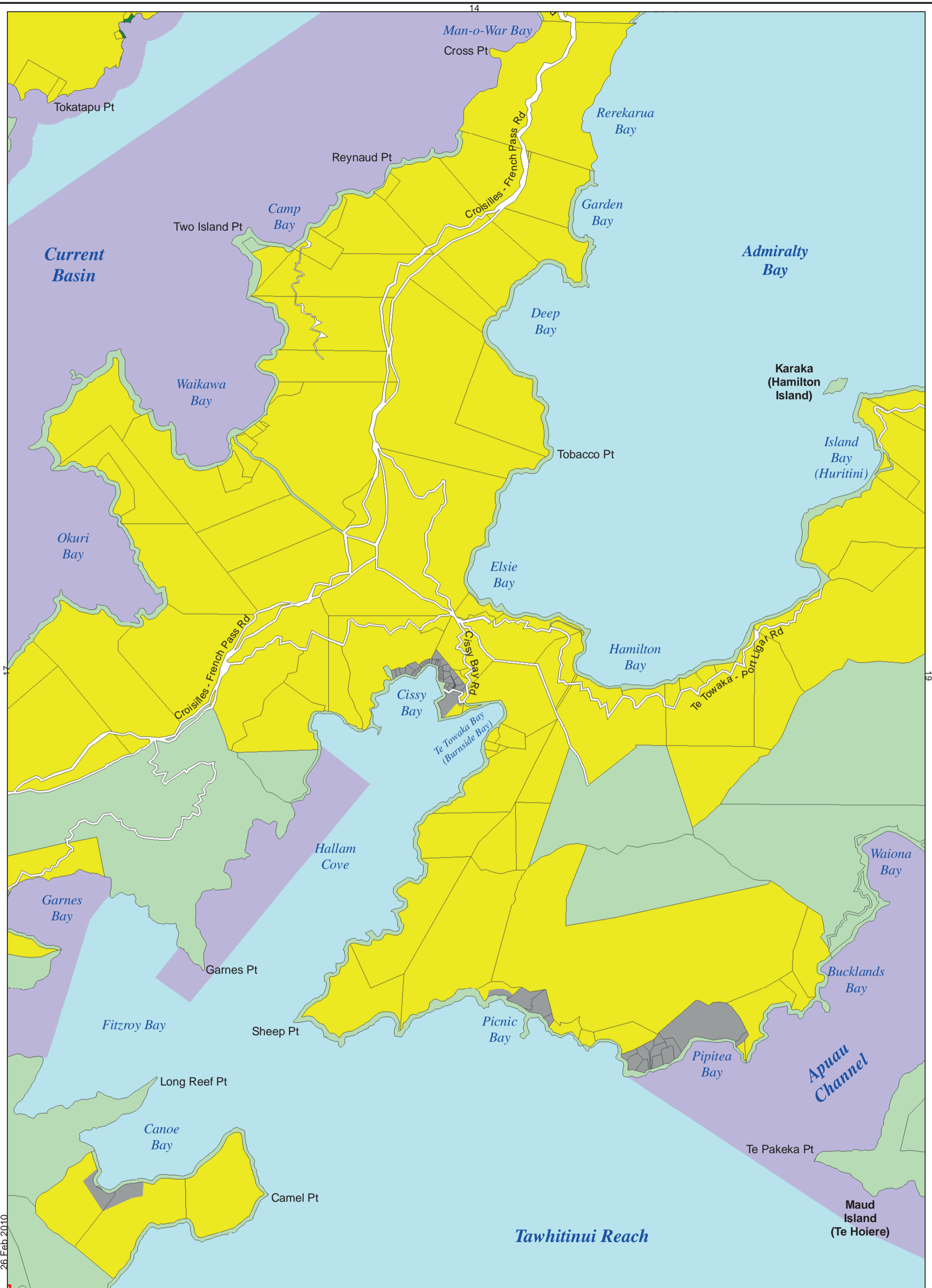


Scale: 1:30000  
Original drawn scale for printing at A3

# Current Basin Entrance

2	2
2	18
23	23

Map17



26 Feb 2010

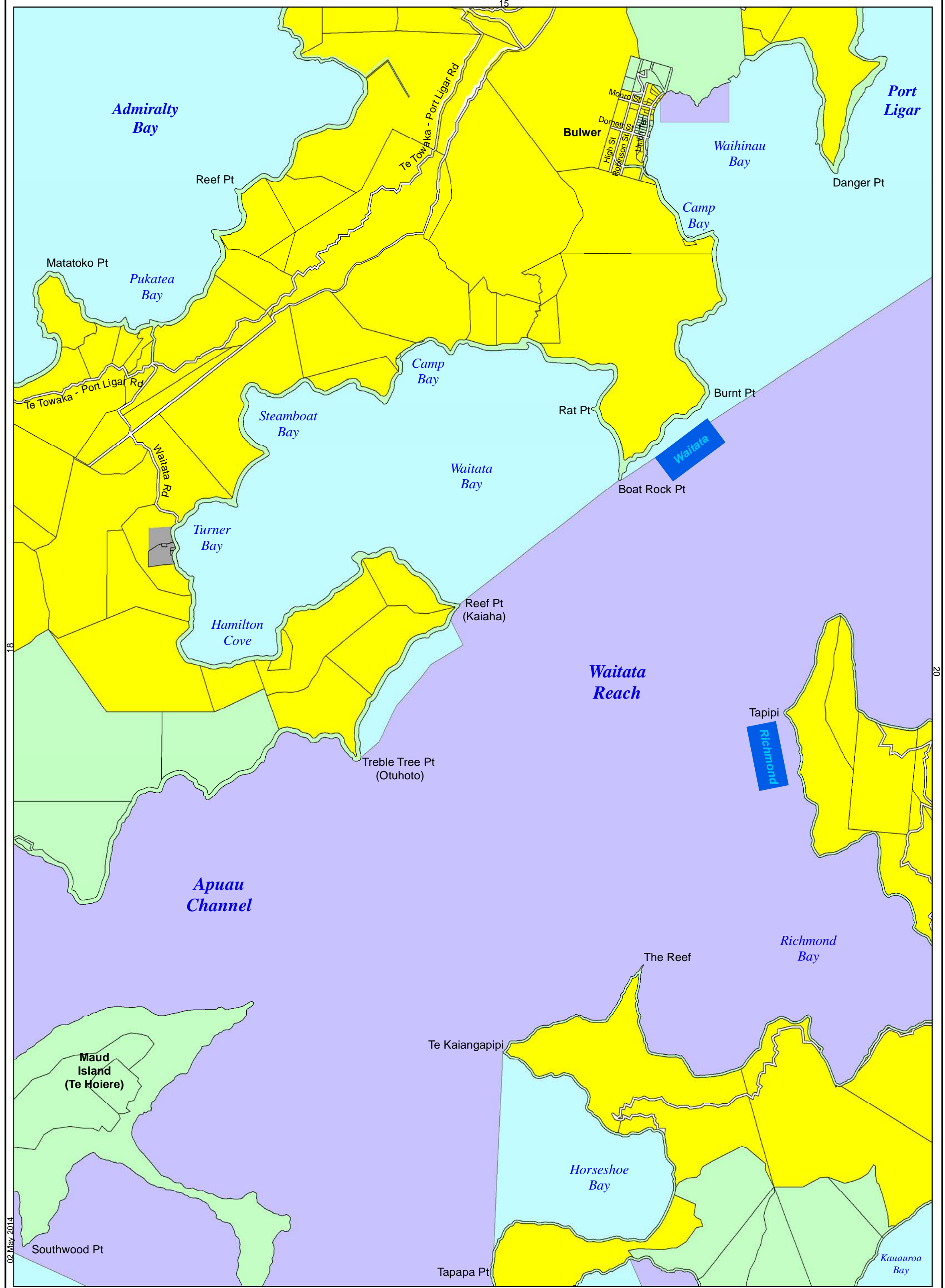


Scale: 1:30000  
Original drawn scale for printing at A3

# Tawhitinui Reach

14	19
17	28
14	19

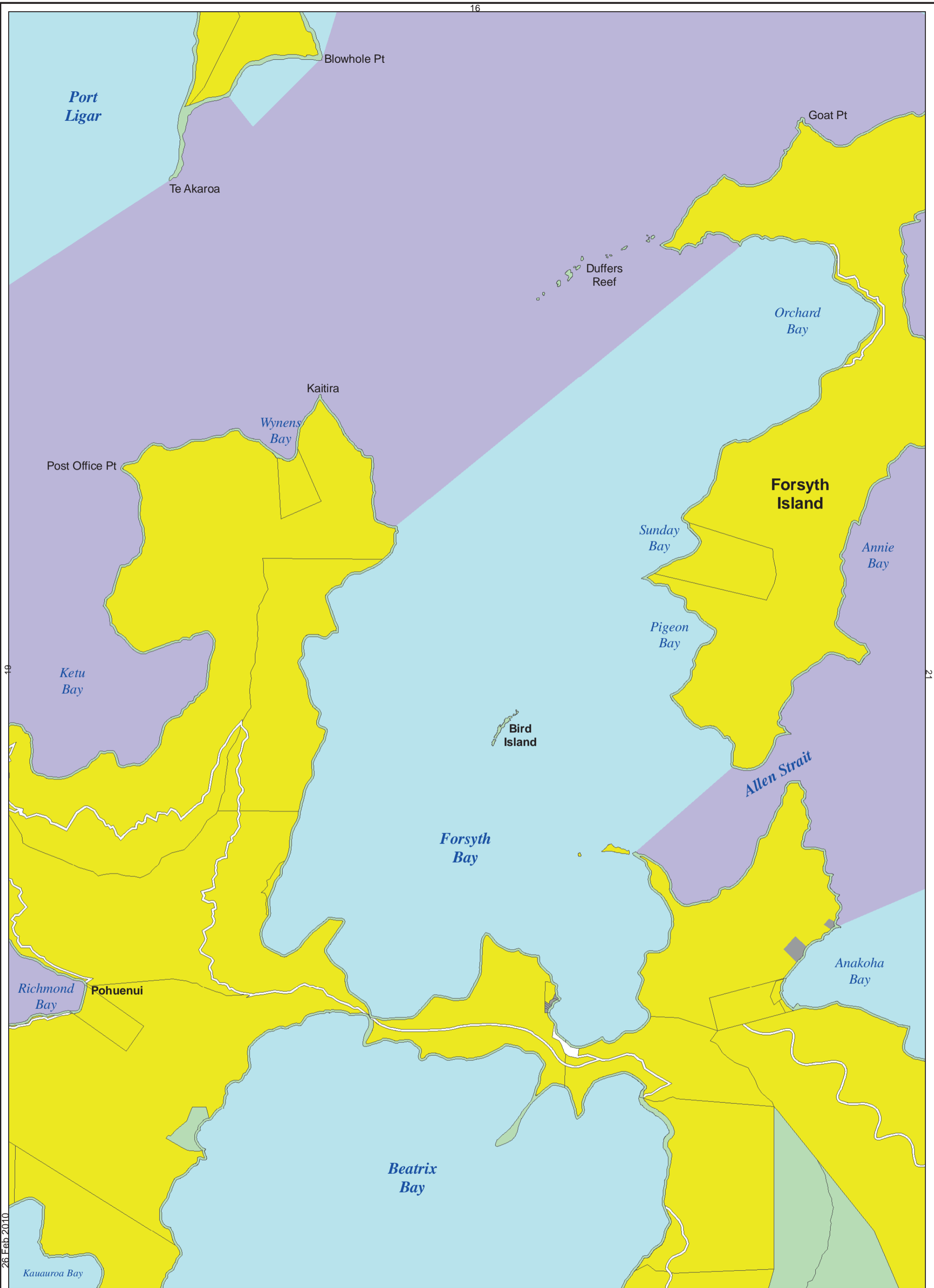
# Map 18



02 May 2014

20

29



19

21

16

30

26 Feb 2010

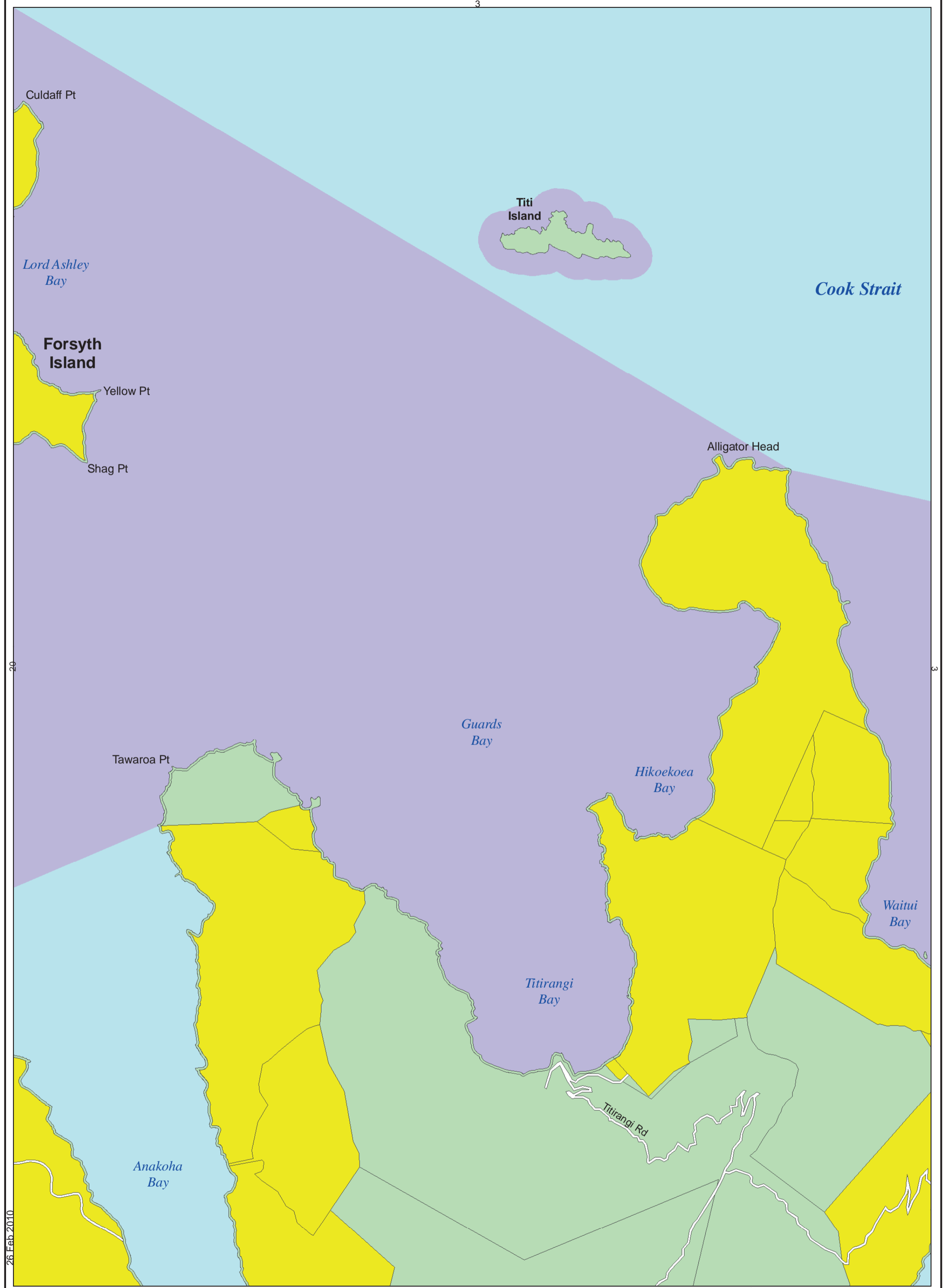


Scale: 1:30000  
Original drawn scale for printing at A3

# Forsyth Bay

16	19	21
	30	

# Map20



26 Feb 2010



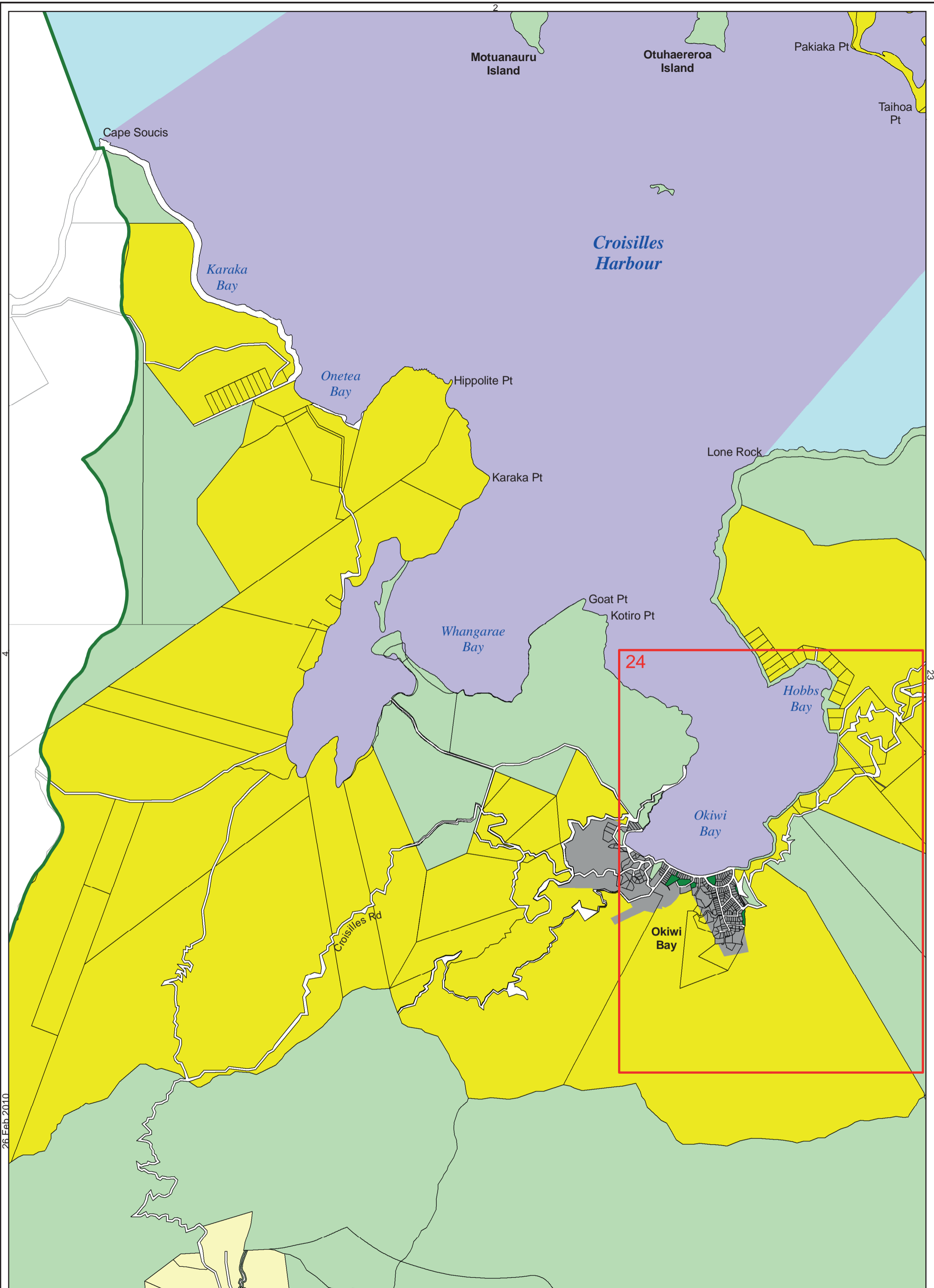
Scale: 1:30000  
Original drawn scale for printing at A3

# Guards Bay to Port Gore

	3	
20	3	
	31	

Map21





26 Feb 2010



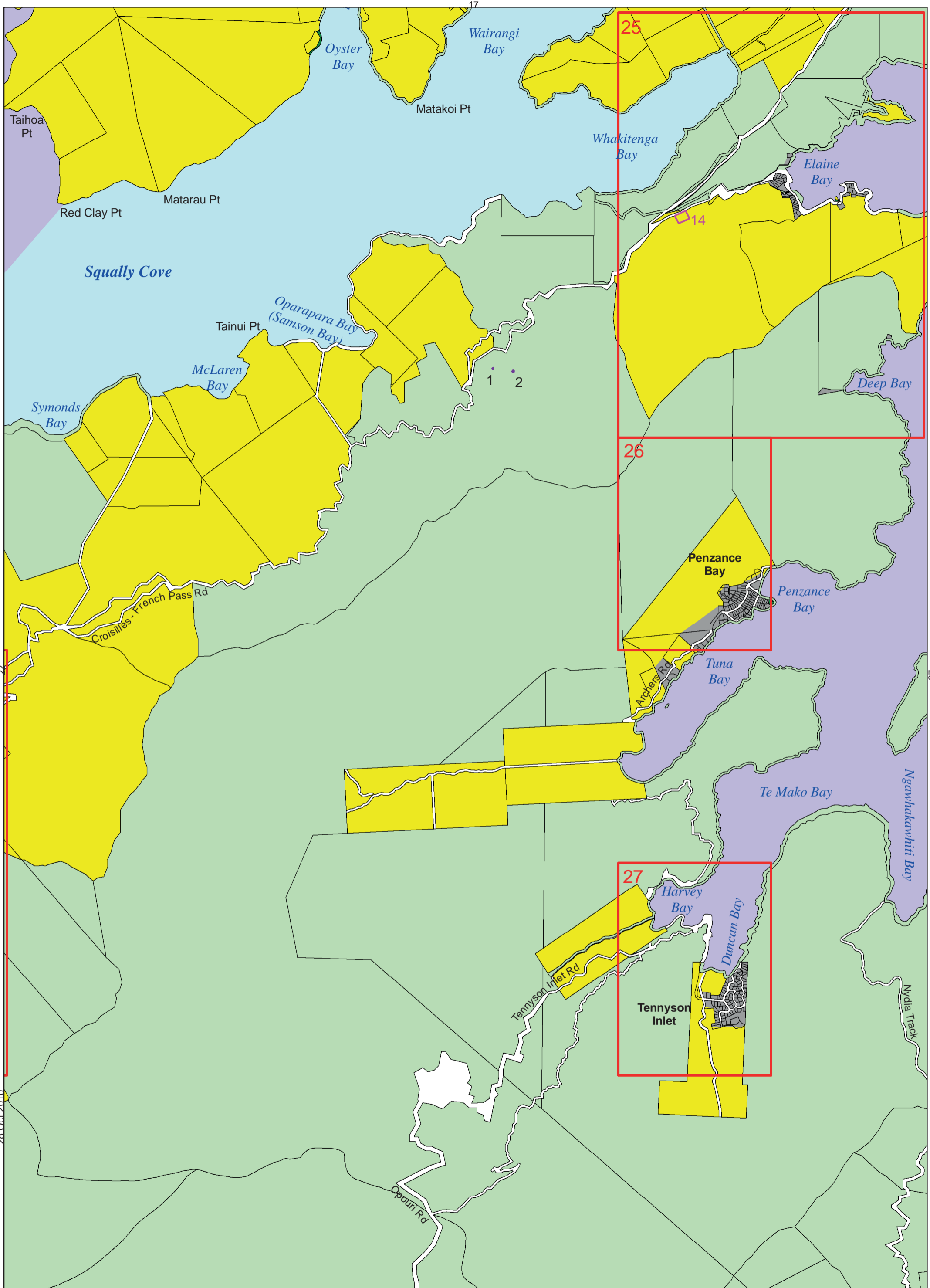
Scale: 1:30000

Original drawn scale for printing at A3

# Croisilles Harbour

	2	
4	23	
	36	

# Map 22



28 Oct 2010



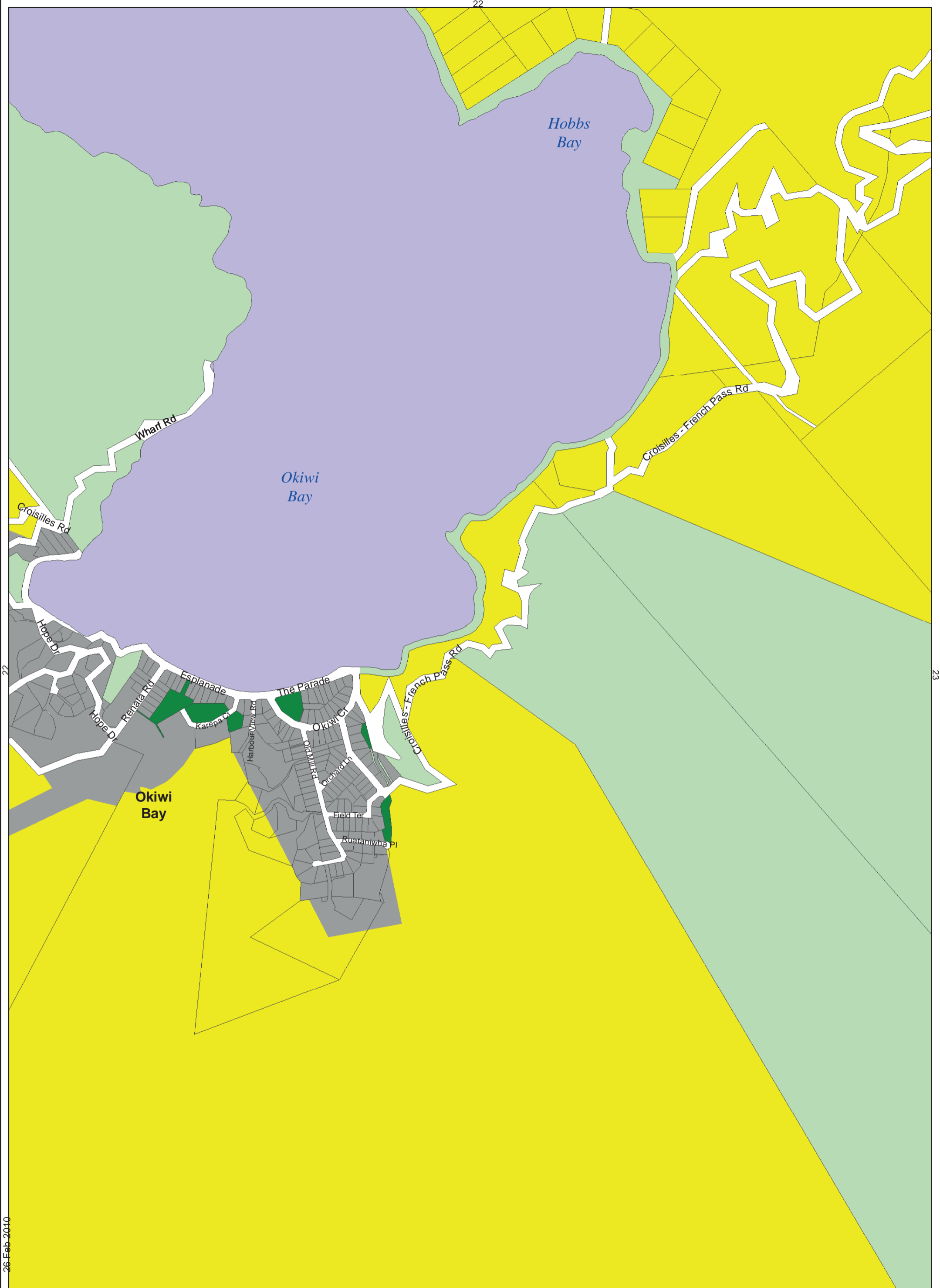
Scale: 1:30000

Original drawn scale for printing at A3

# Squally Cove

17	17
22	28
37	37

# Map 23



26 Feb 2010

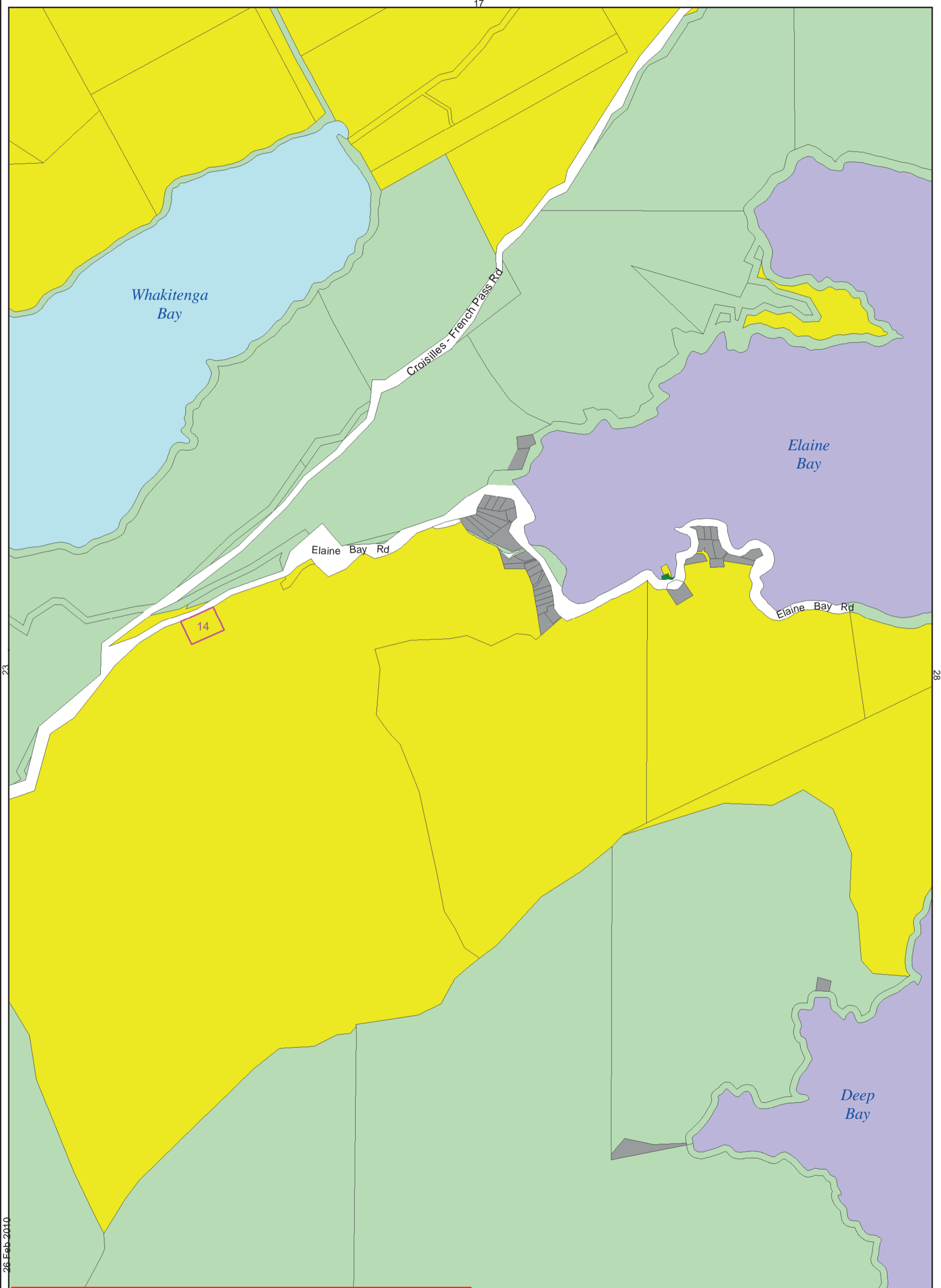


Scale: 1:10000  
Original drawn scale for printing at A3

# Okiwi Bay

	22	
22		23
	22	

Map24



26 Feb 2010

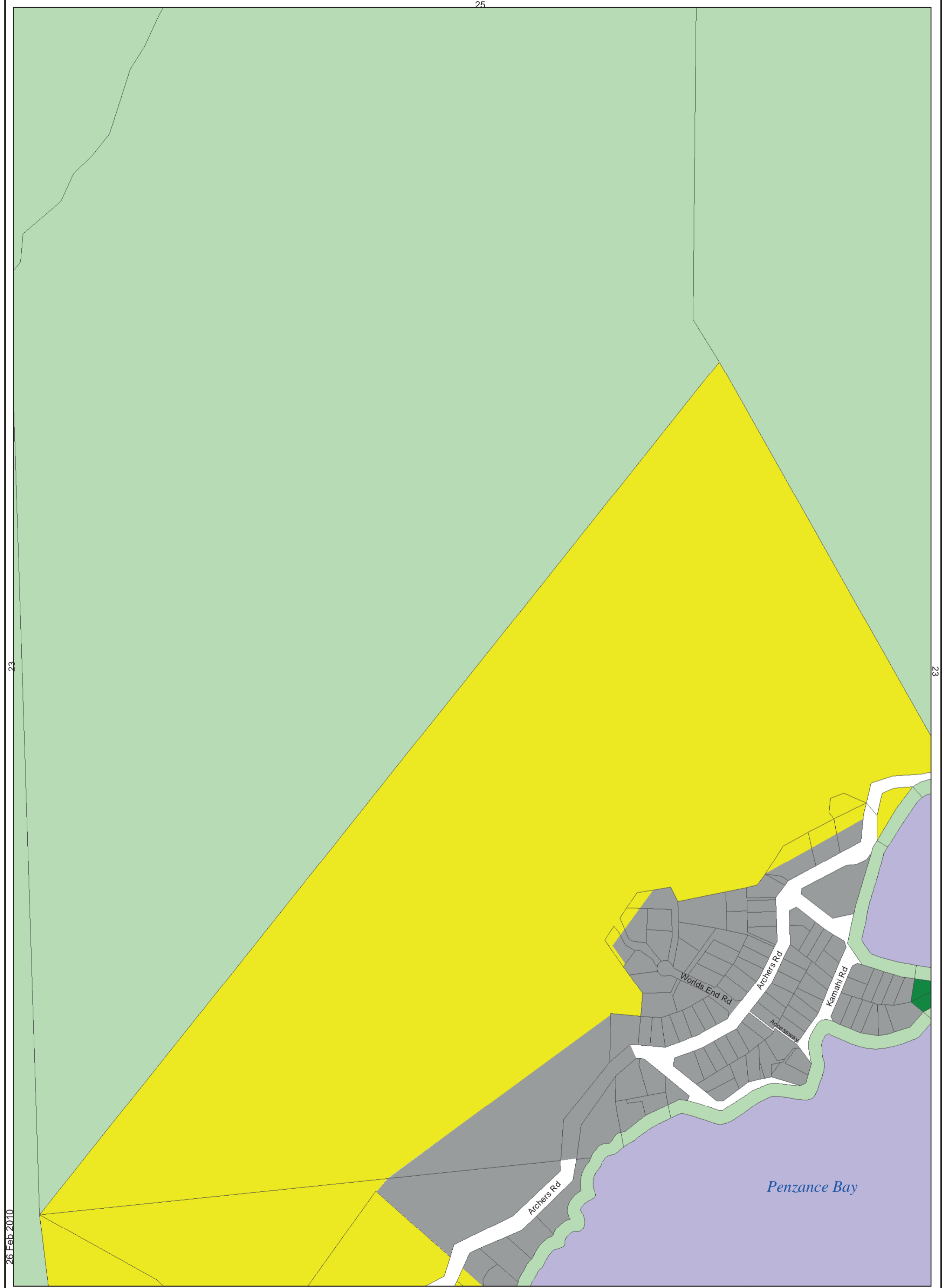


Scale: 1:10000  
Original drawn scale for printing at A3

# Elaine Bay

	17	
23		28
	23	

**Map25**



26 Feb 2010



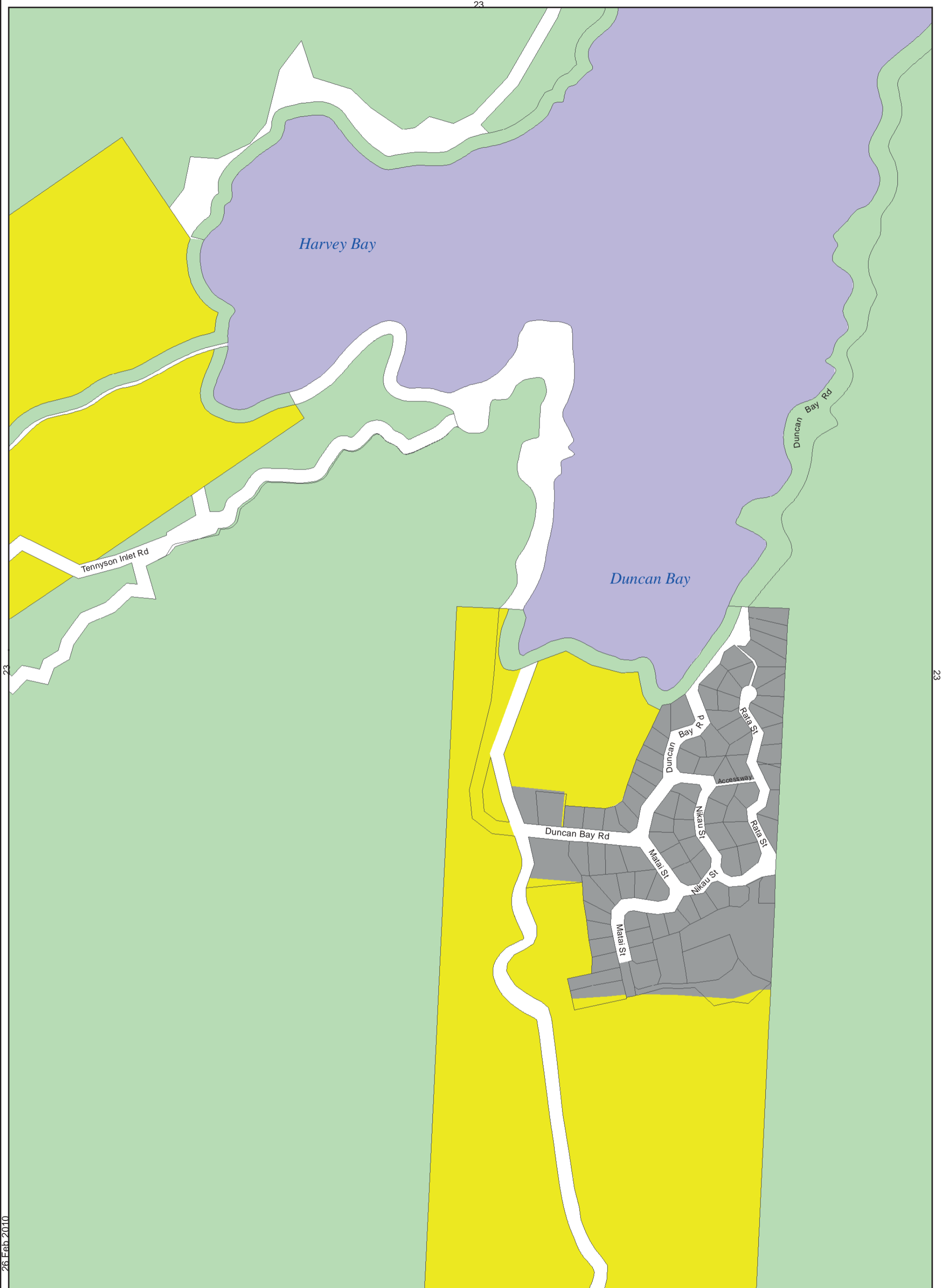
Scale: 1:5000

Original drawn scale for printing at A3

# Penzance Bay

	25	
23	23	23
	23	

# Map 26



26 Feb 2010



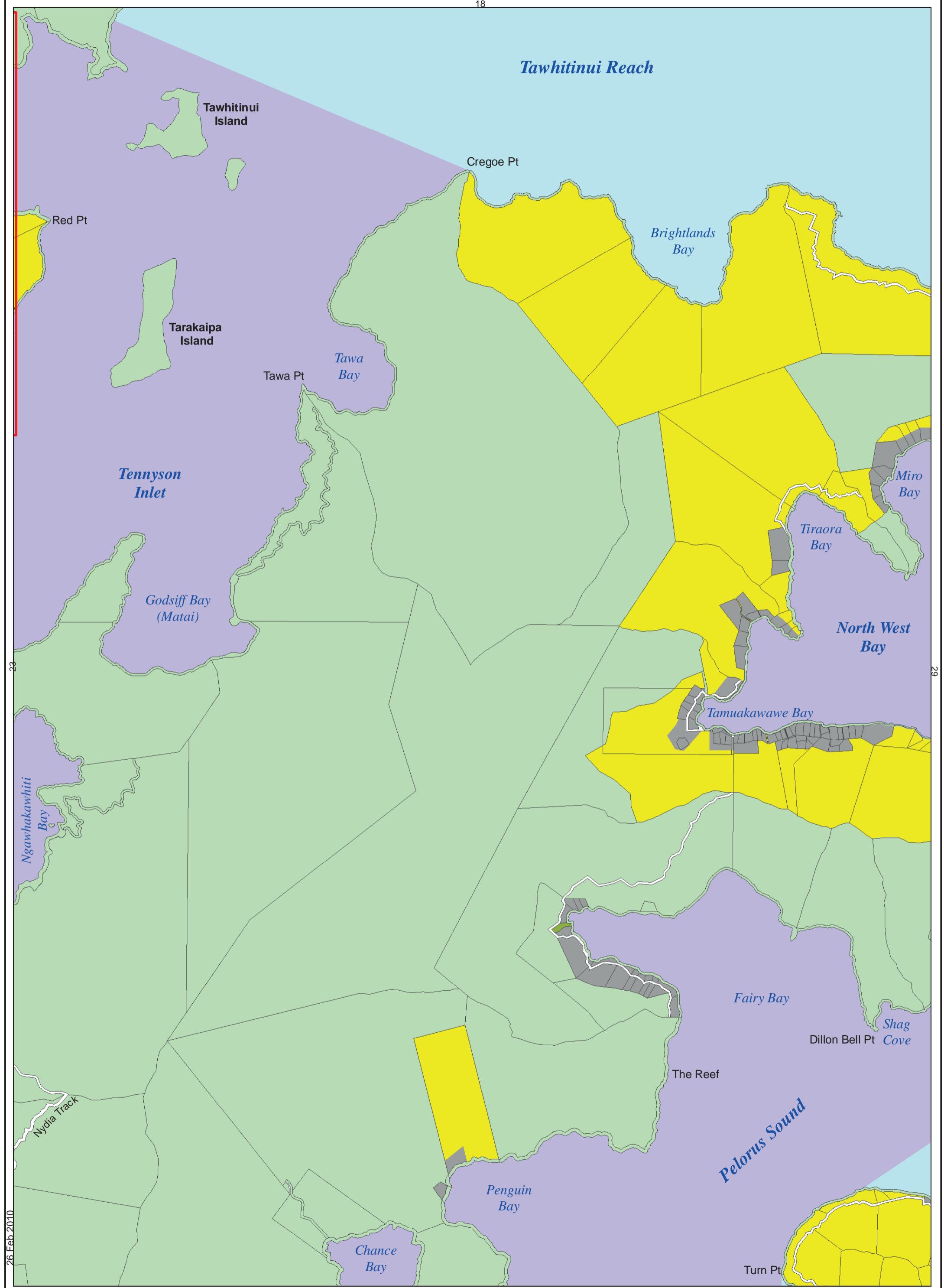
Scale: 1:5000

Original drawn scale for printing at A3

# Duncan Bay

	23	
23		23
	23	

# Map27



18

*Tawhitinui Reach*

**Tawhitinui Island**

Cregoe Pt

Red Pt

*Brightlands Bay*

**Tarakaipa Island**

Tawa Pt

*Tawa Bay*

*Tennyson Inlet*

*Godsiff Bay (Matai)*

*Miro Bay*

*Tiraora Bay*

*North West Bay*

*Tamuakawawe Bay*

*Ngawhakawhiti Bay*

*Fairy Bay*

*Shag Cove*

Dillon Bell Pt

The Reef

*Pelorus Sound*

*Penguin Bay*

*Chance Bay*

Turn Pt

23

29

38



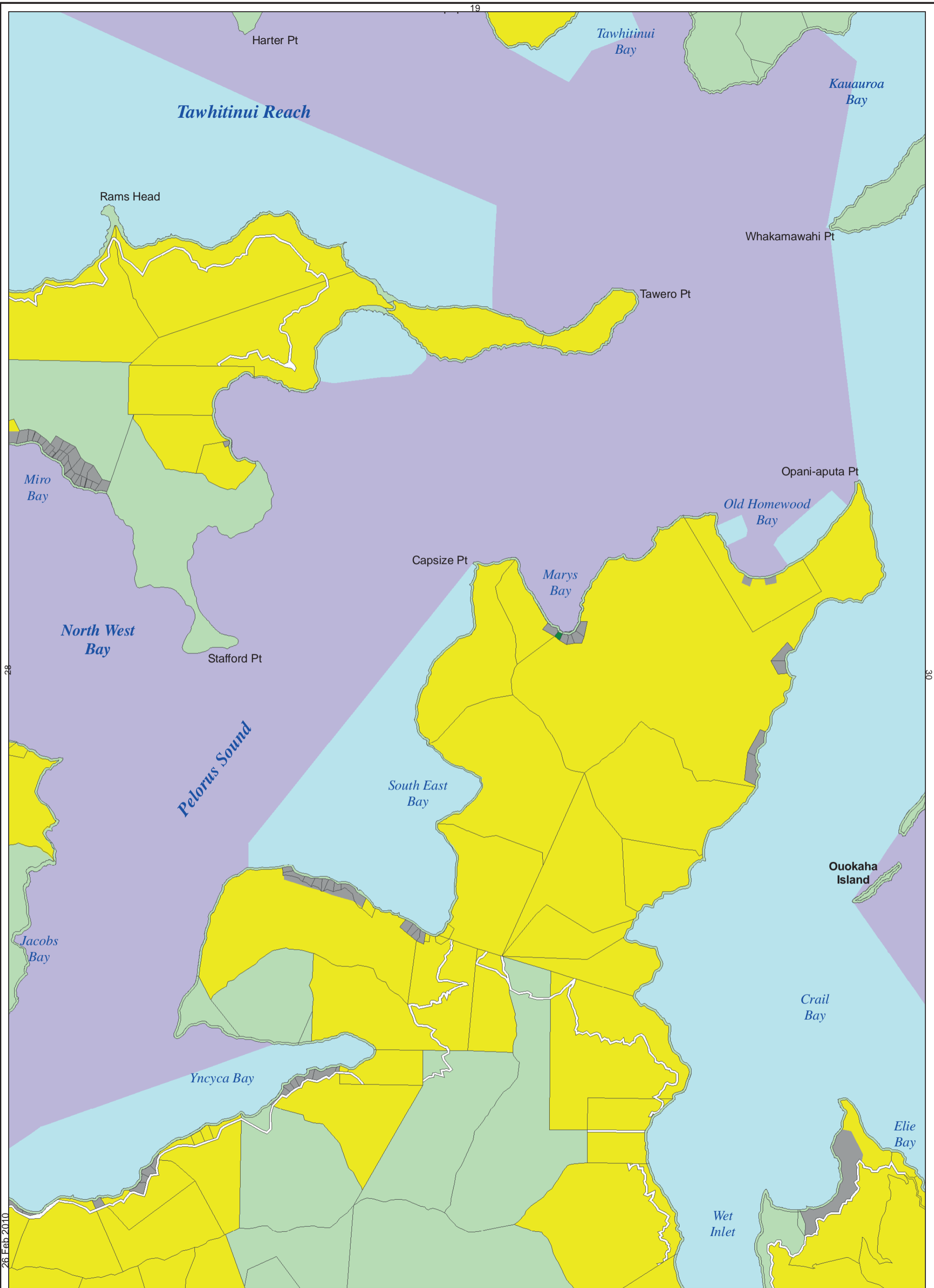
Scale: 1:30000  
Original drawn scale for printing at A3

**Tennyson Inlet**

18	18
23	29
38	38

**Map28**

26 Feb 2010



26 Feb 2010



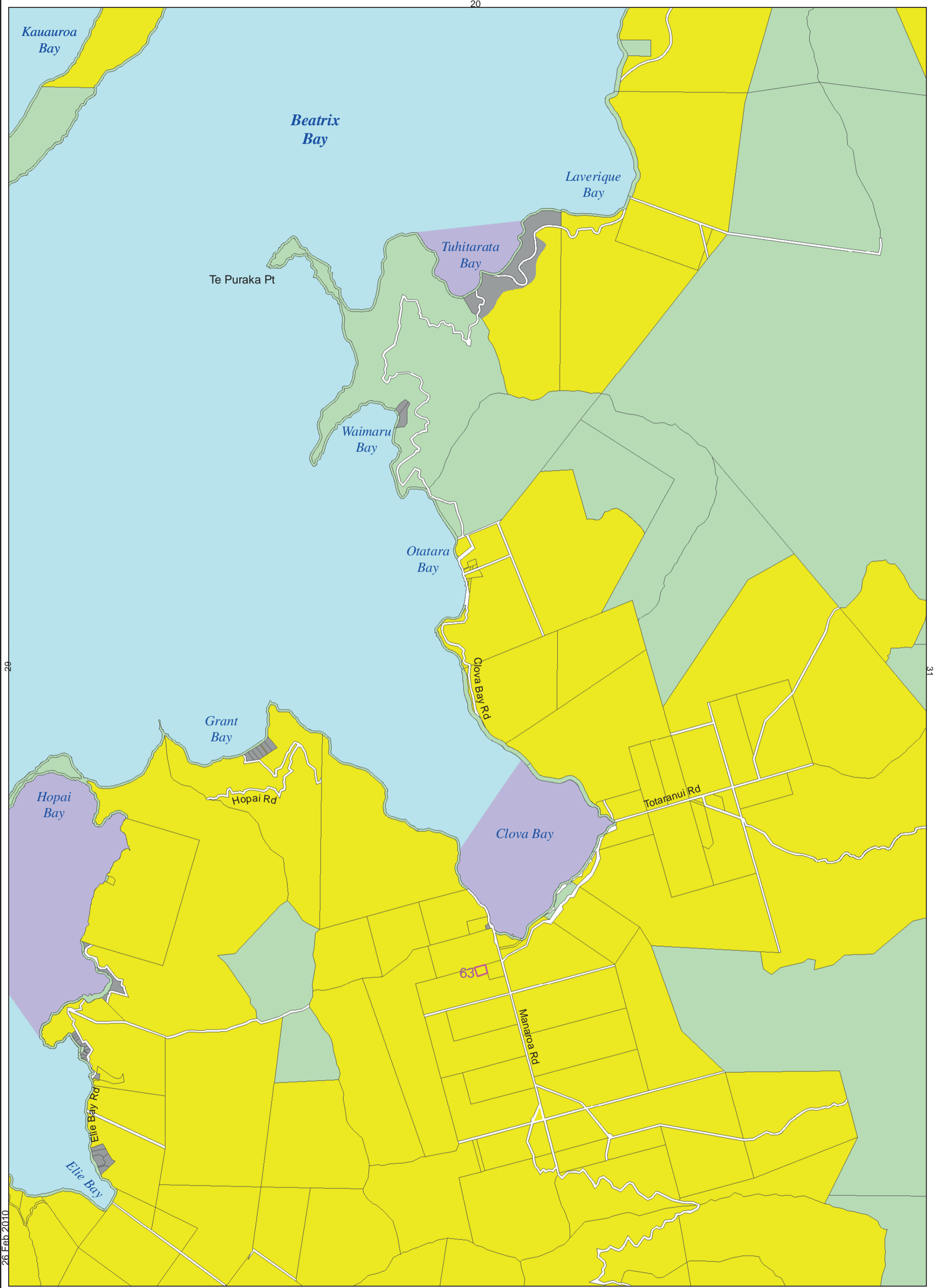
Scale: 1:30000  
Original drawn scale for printing at A3

# Pelorus Sound

19	30
28	30
39	39

Map29





29

31

26 Feb 2010



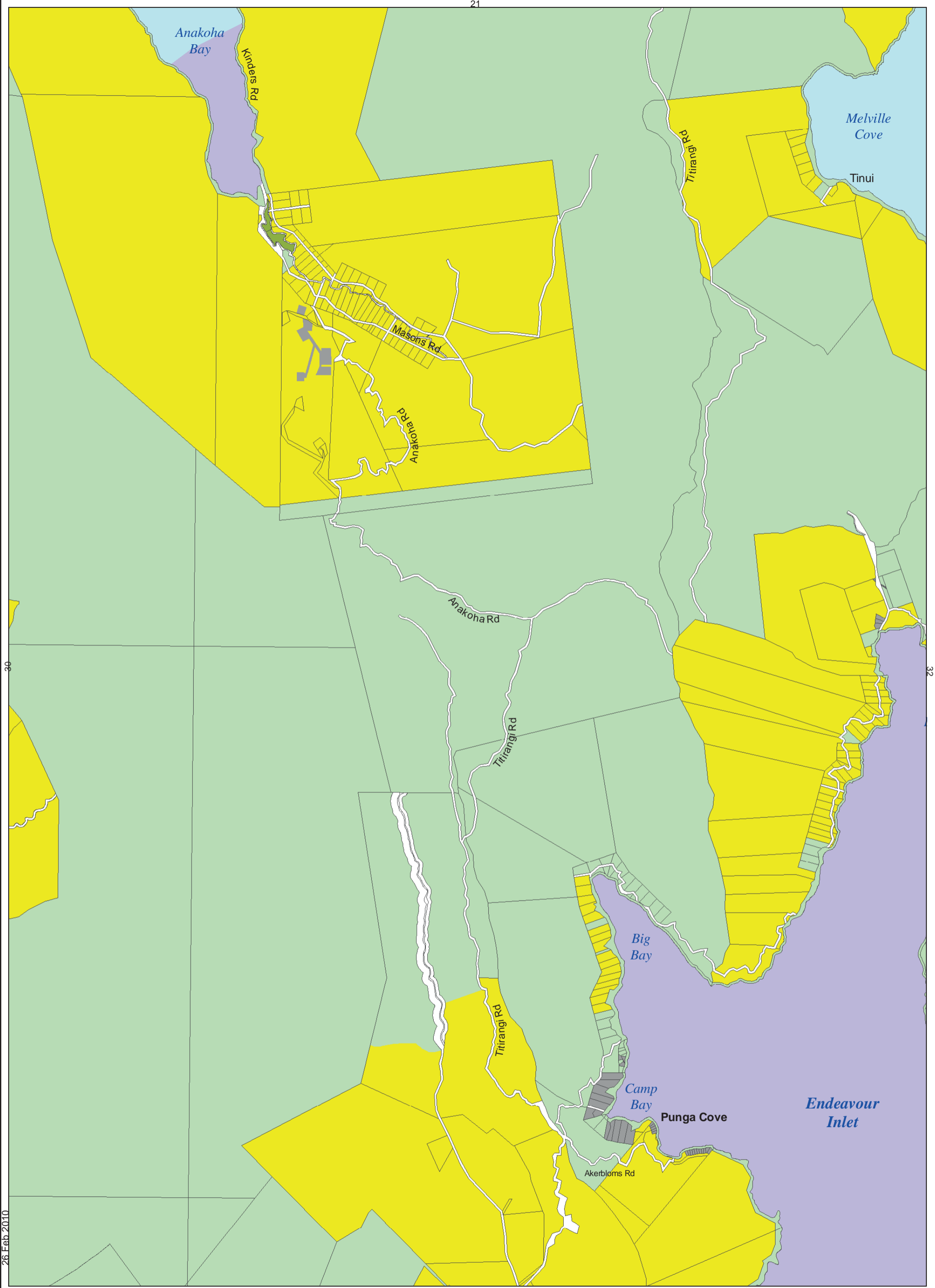
Scale: 1:30000  
Original drawn scale for printing at A3

# Beatrix & Clova Bays

20	31
29	31
40	40

Map30

40



26 Feb 2010

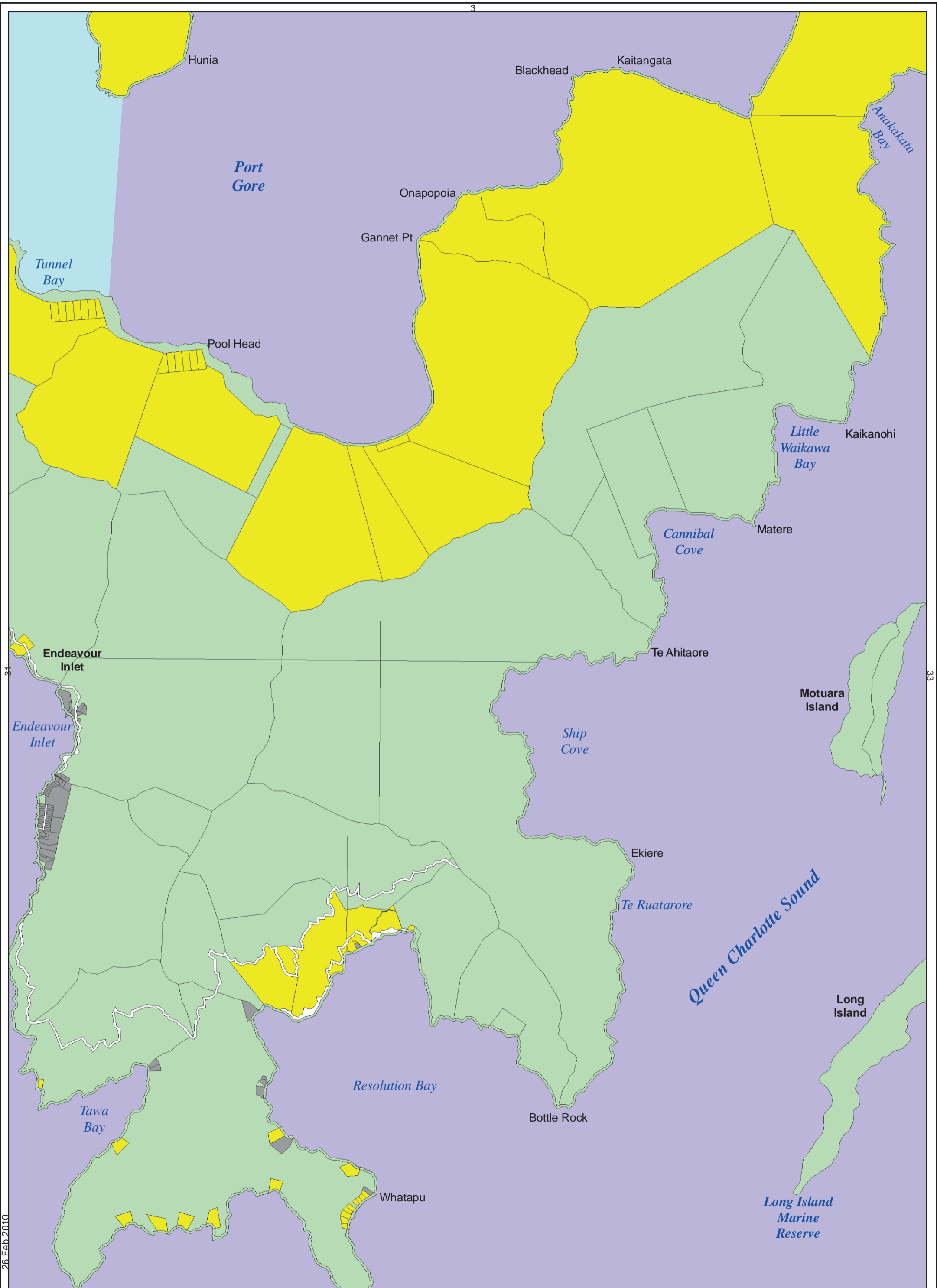


Scale: 1:30000  
Original drawn scale for printing at A3

# Endeavour Inlet

21	32
30	41

# Map31



26 Feb 2010

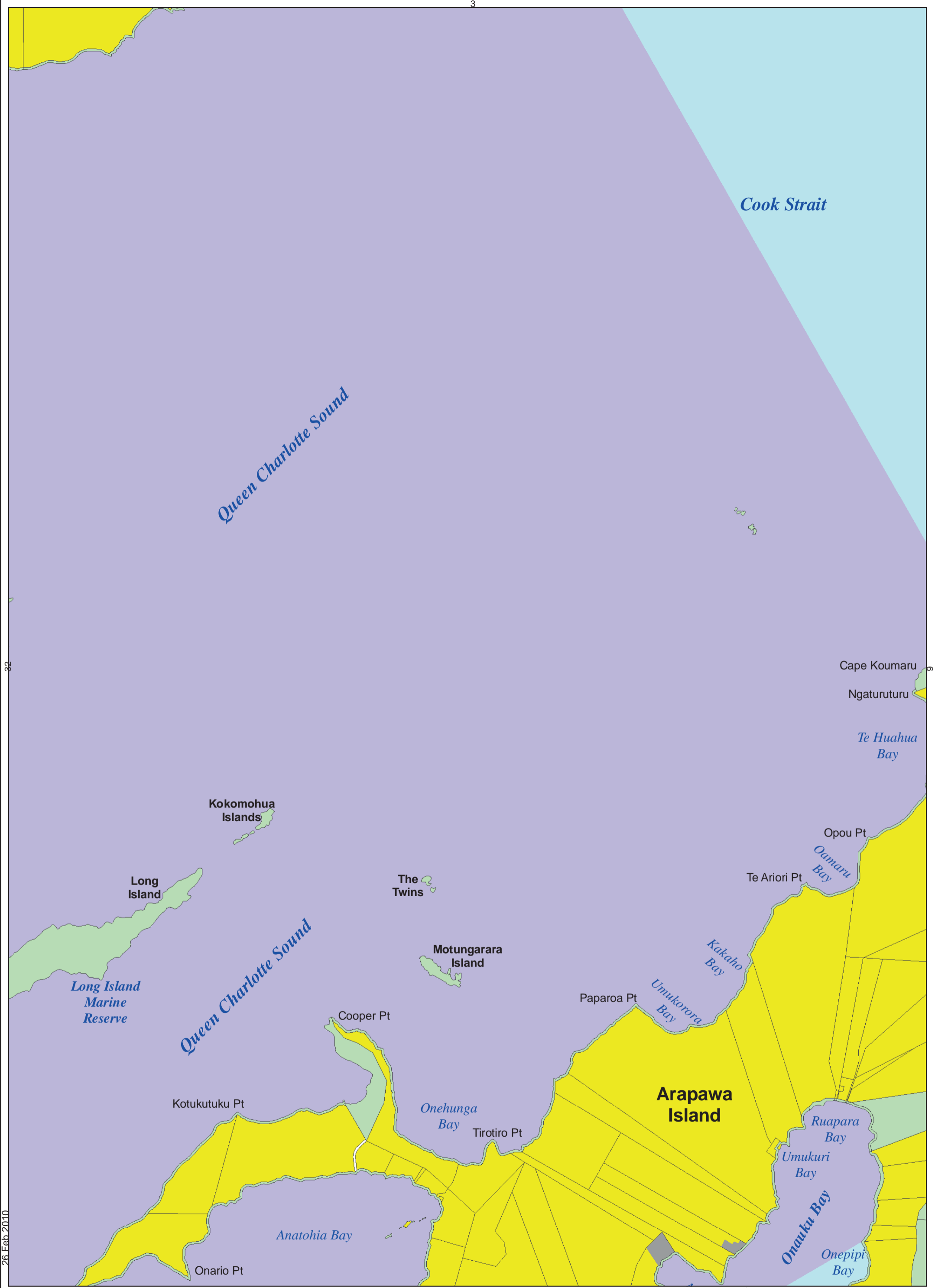


Scale: 1:30000  
Original drawn scale for printing at A3

# Port Gore to Long Island

	3	
31		33
	42	

Map32



26 Feb 2010

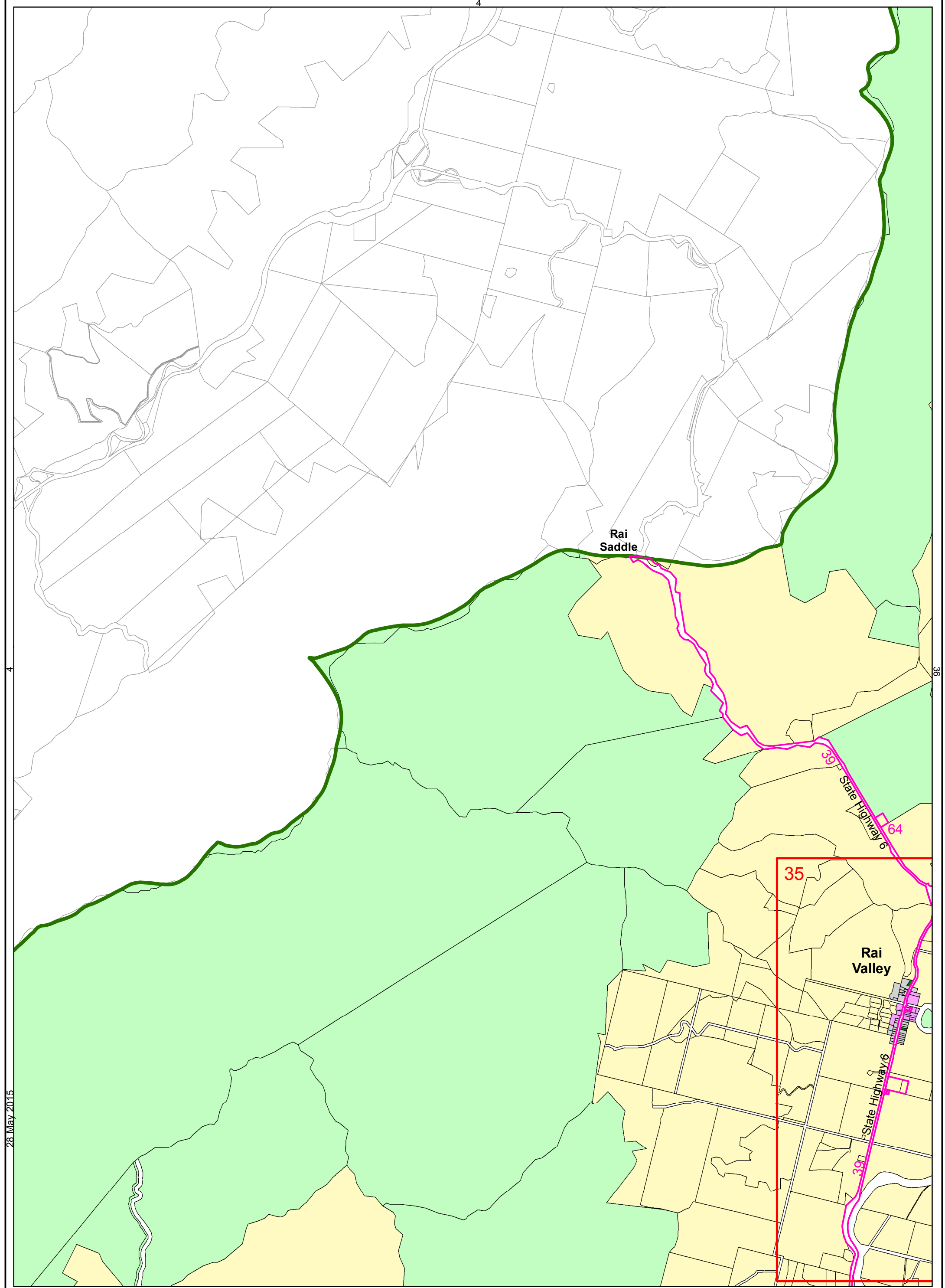


Scale: 1:30000  
Original drawn scale for printing at A3

# Queen Charlotte Sound Entrance

3	6
32	43

# Map33



28 May 2015

4

86

Rai Saddle

35

Rai Valley

39 State Highway 6 64

39 State Highway 6

44

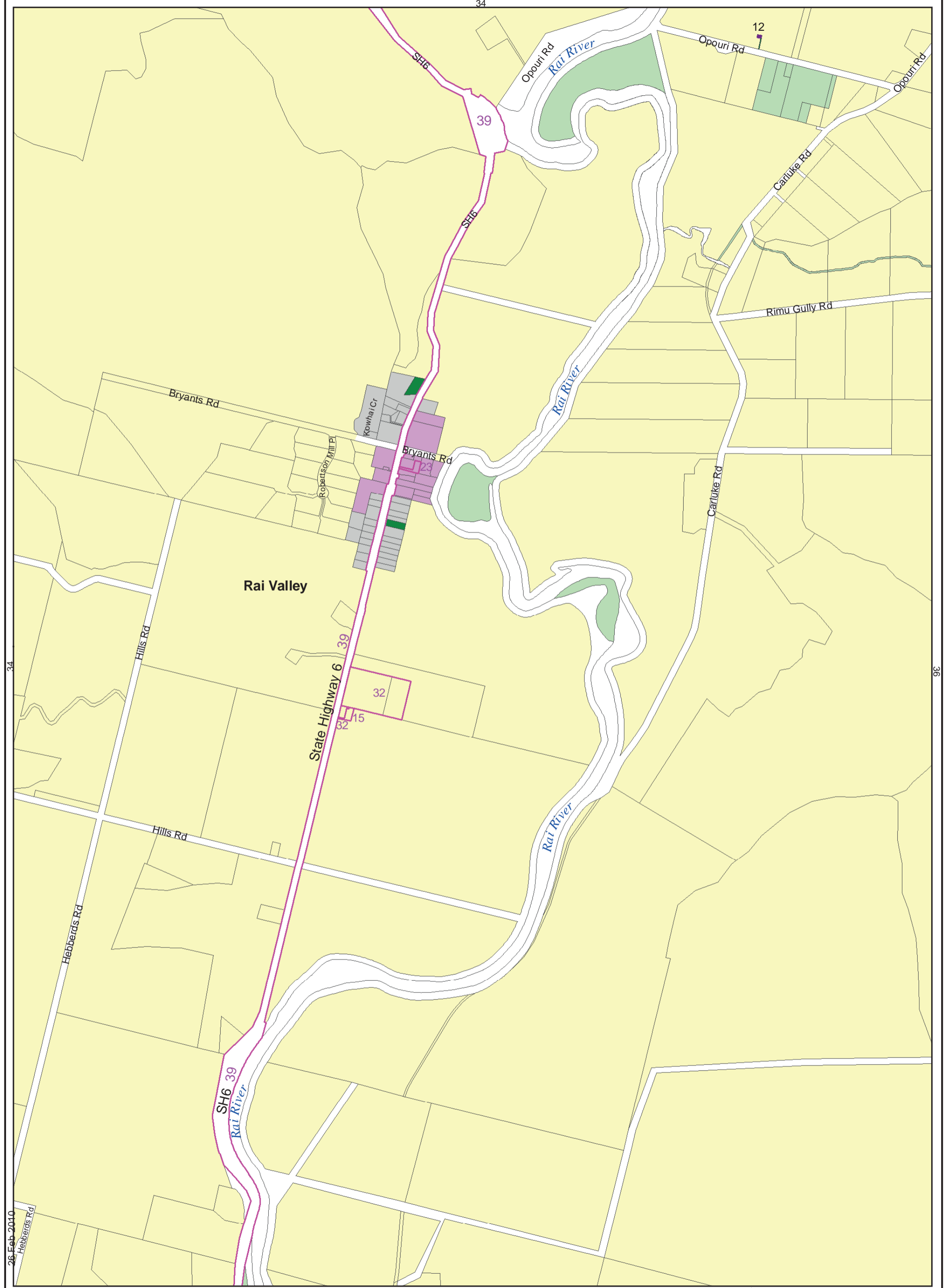
4

4

36

44





26 Feb 2010

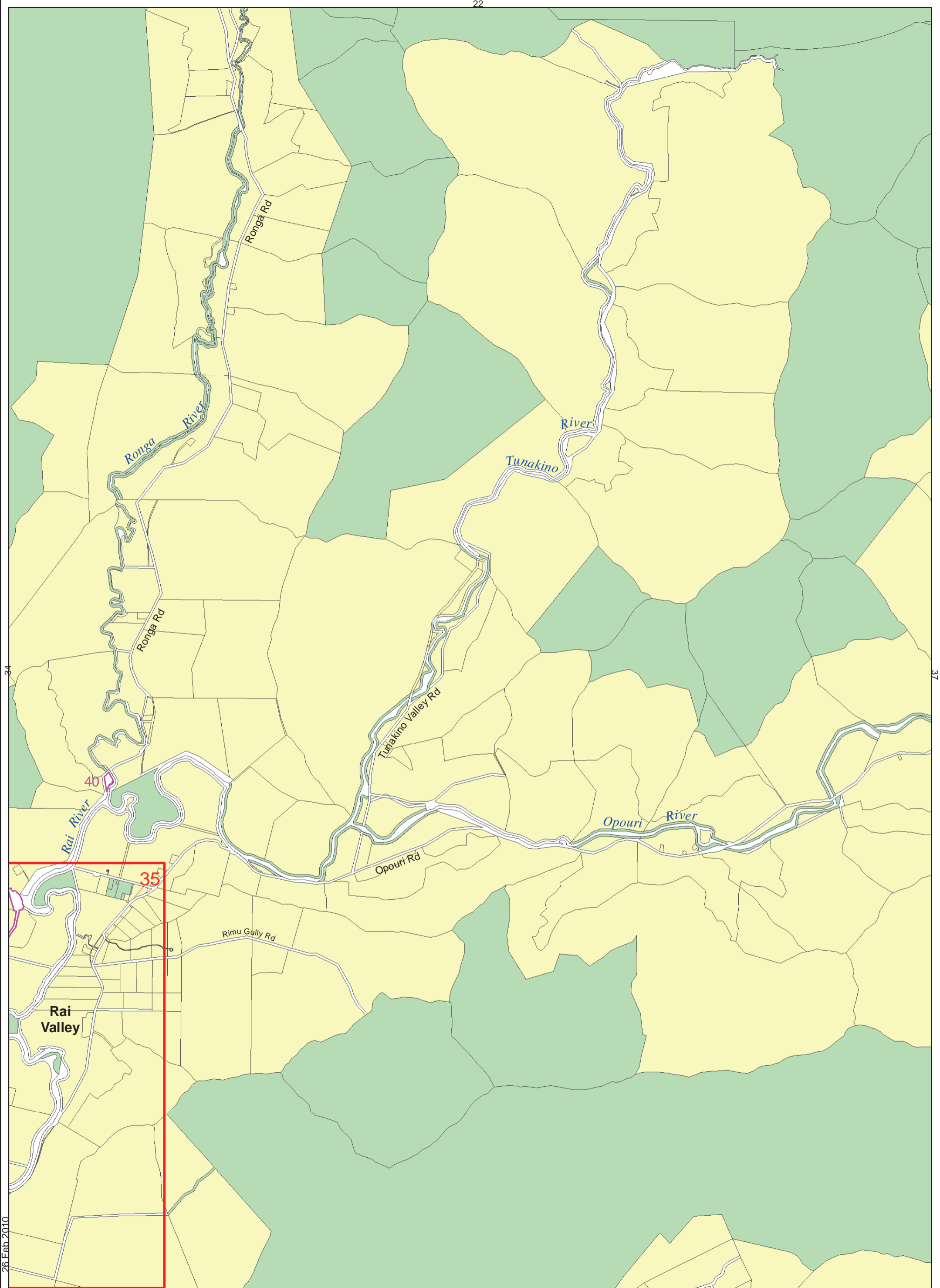


Scale: 1:10000  
Original drawn scale for printing at A3

# Rai Valley

34	36
34	36
44	44

# Map35



26 Feb 2010

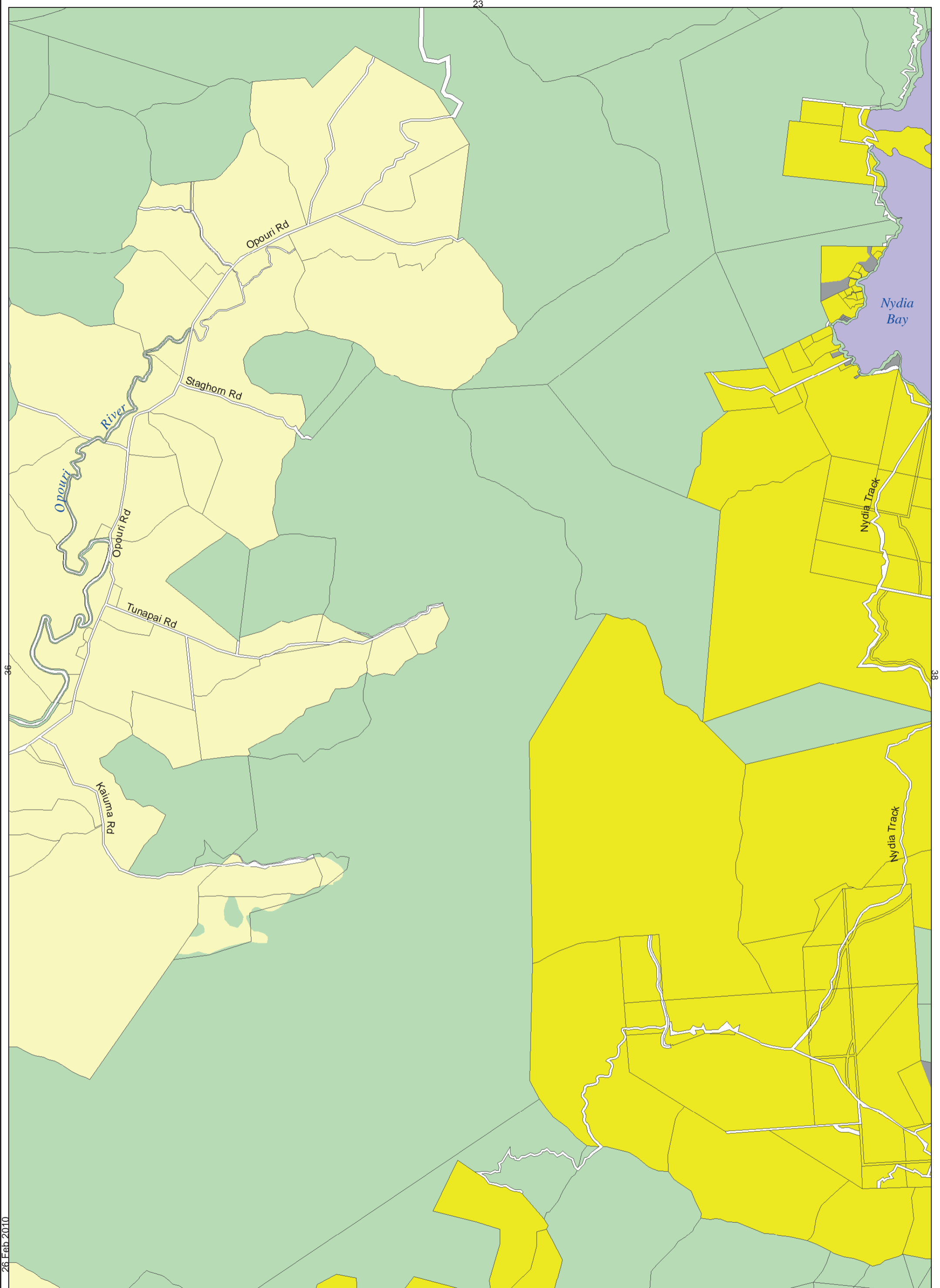


Scale: 1:30000  
Original drawn scale for printing at A3

# Ronga & Tunakino Valleys

	22	
34	35	37
	45	

Map36



26 Feb 2010



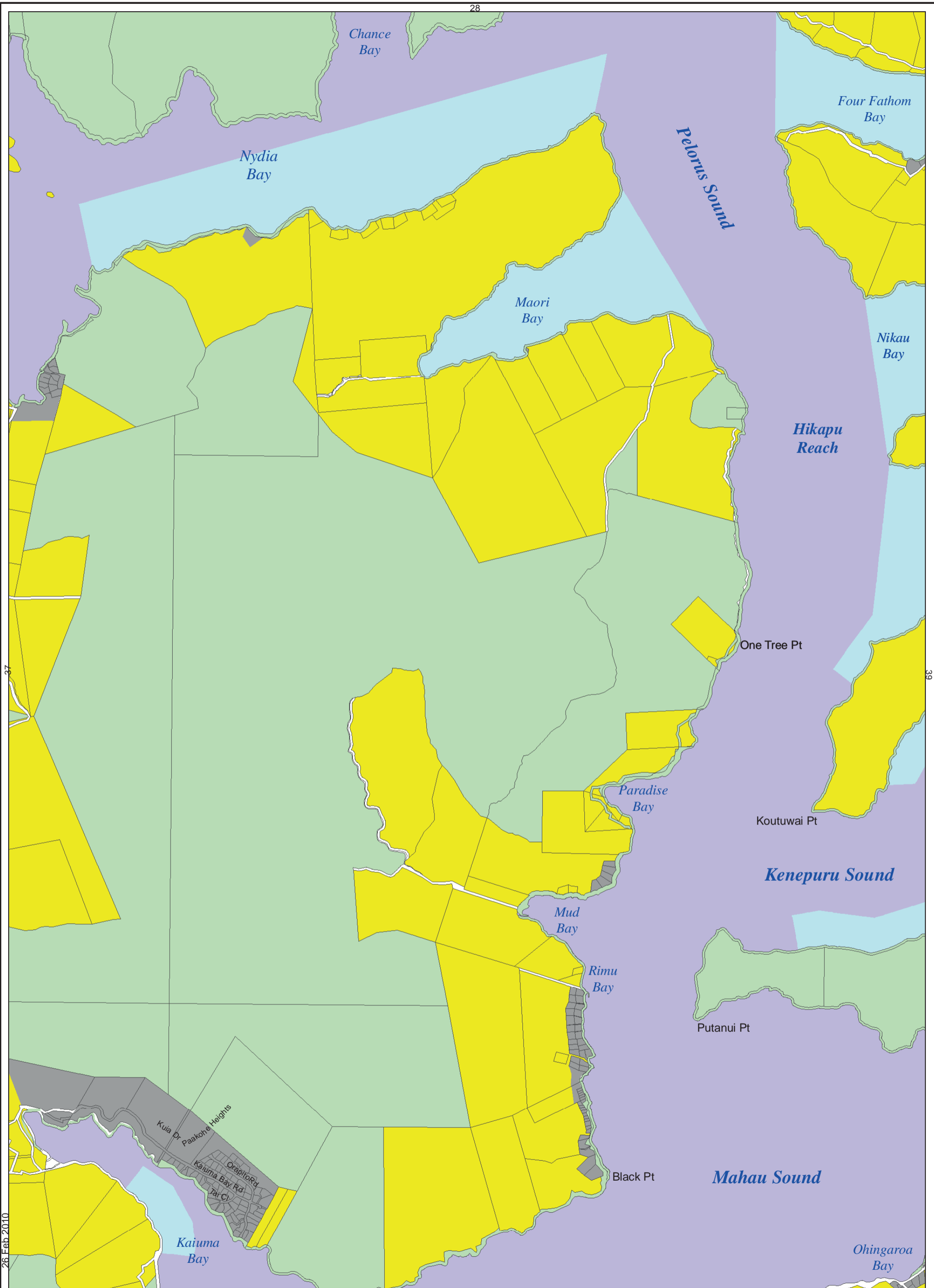
Scale: 1:30000  
Original drawn scale for printing at A3

# Nydia Bay to Kaiuma Saddle

	23	
36		38
	46	

## Map37





26 Feb 2010

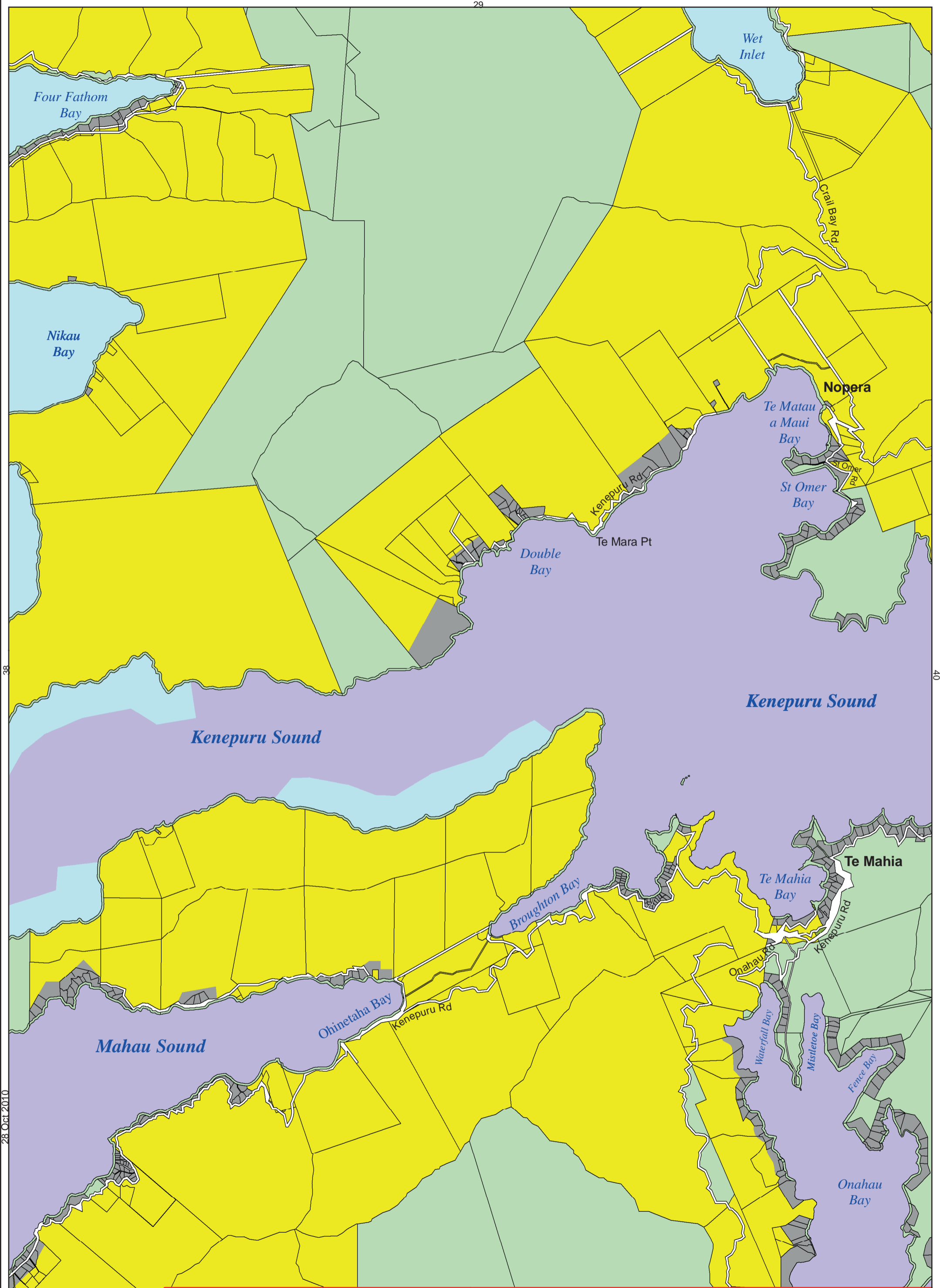


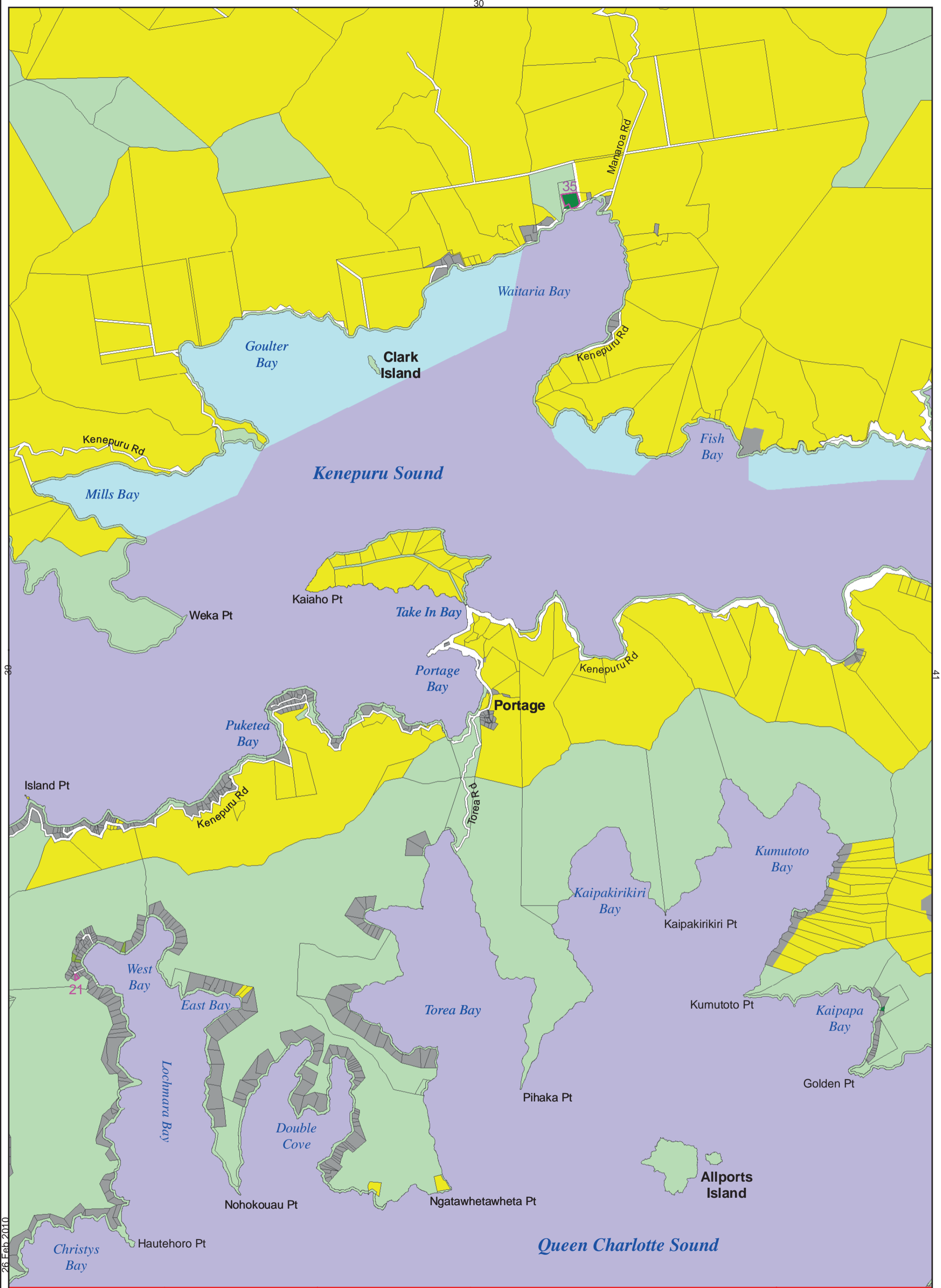
Scale: 1:30000  
Original drawn scale for printing at A3

# Hikapu Reach

28	39
37	47

# Map38





26 Feb 2010



Scale: 1:30000  
Original drawn scale for printing at A3

# Kenepuru Sound Central

	30	
39		41
	51	

## Map40