

26 Feb 2010




Scale: 1:150000
Original drawn scale for printing at A3

D'Urville Island

	1	
1		81
	83	

Map 80

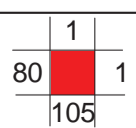


26 Feb 2010

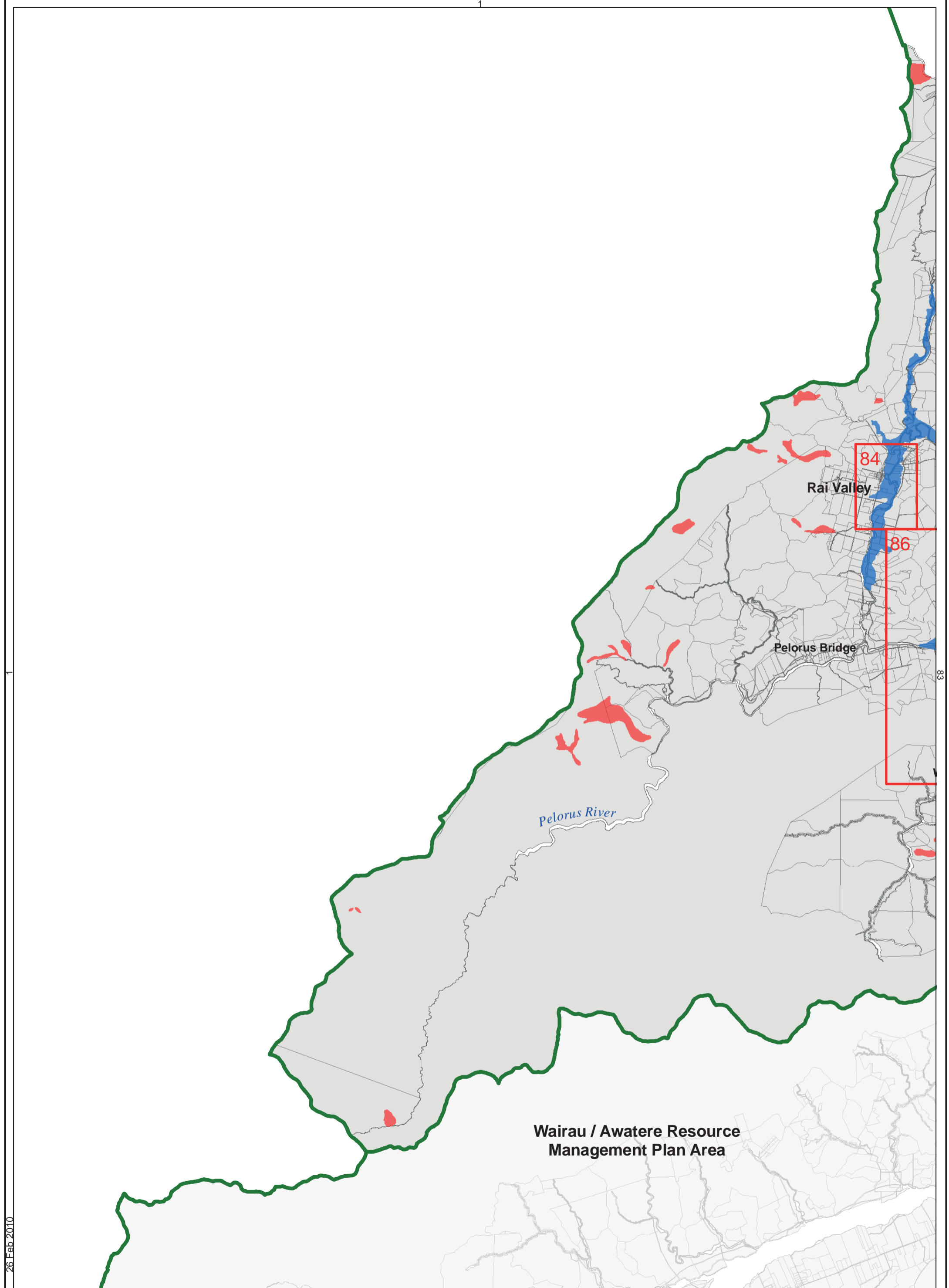


Scale: 1:150000
Original drawn scale for printing at A3

Outer Sounds



Map 81

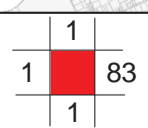


26 Feb 2010

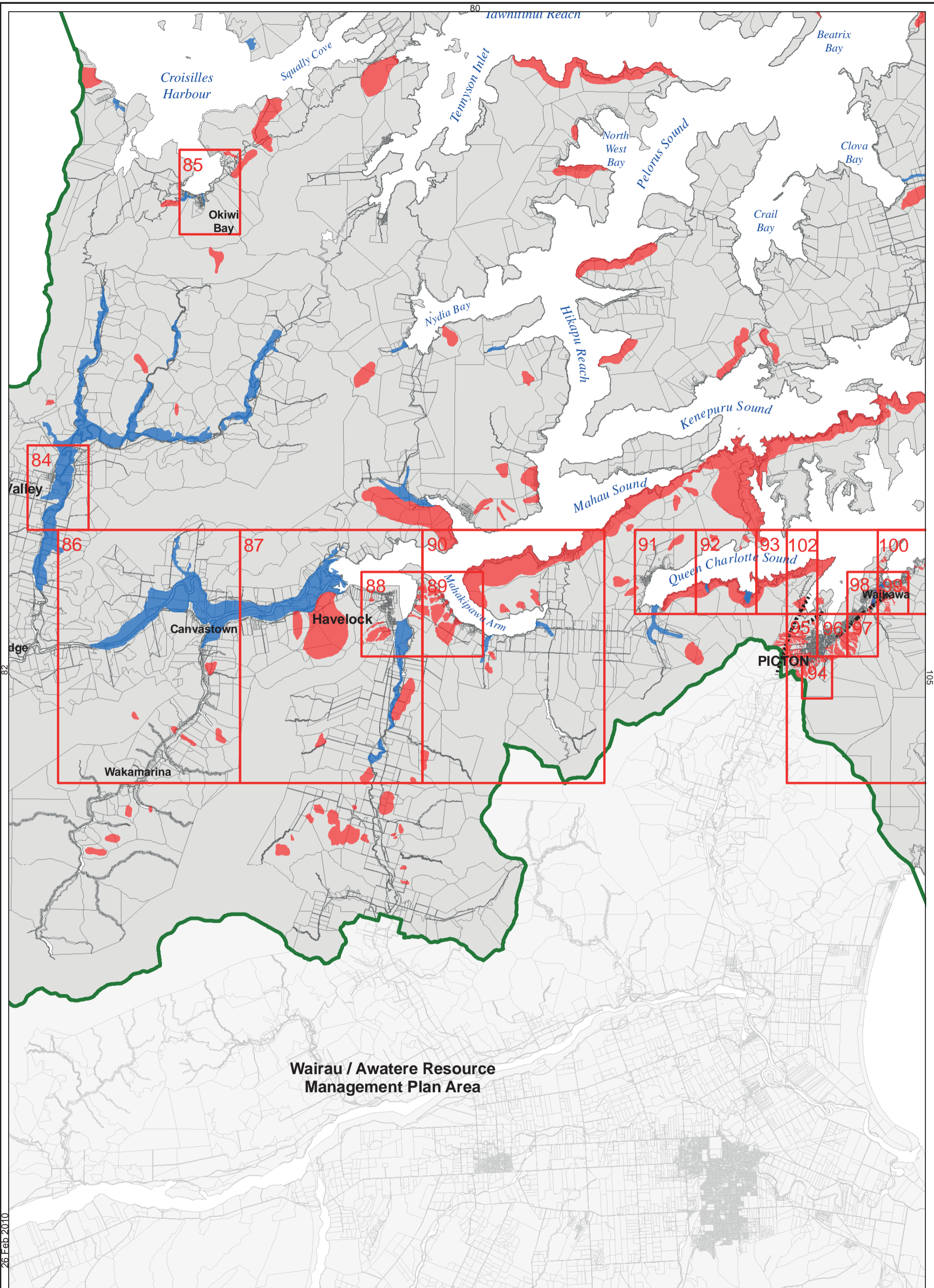


Scale: 1:150000
Original drawn scale for printing at A3

Rai Valley & Whangamoas



Map 82

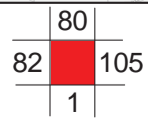


Wairau / Awatere Resource Management Plan Area

Central Sounds Area

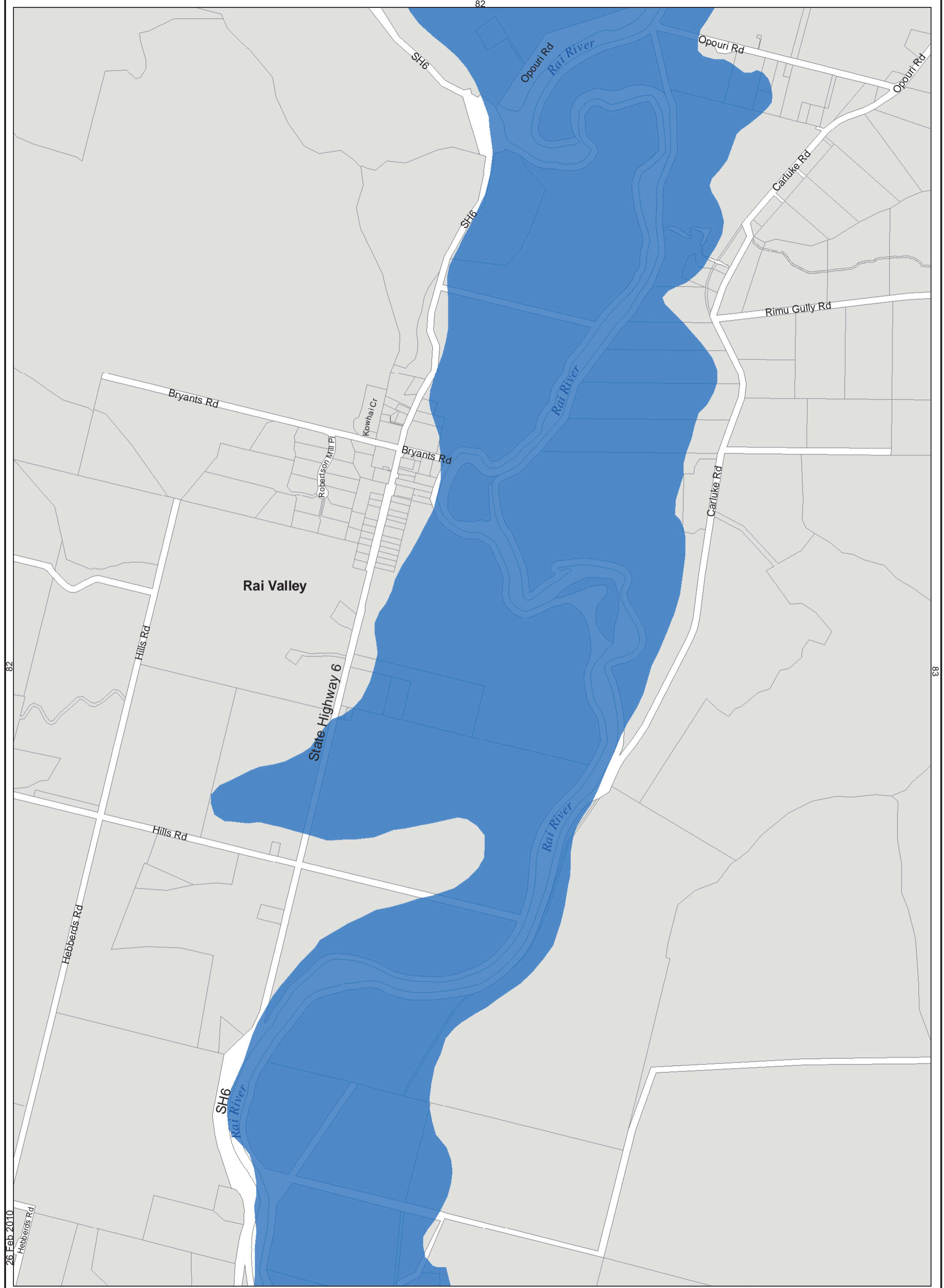
Map 83

Scale: 1:150000
Original drawn scale for printing at A3



26 Feb 2010





26 Feb 2010

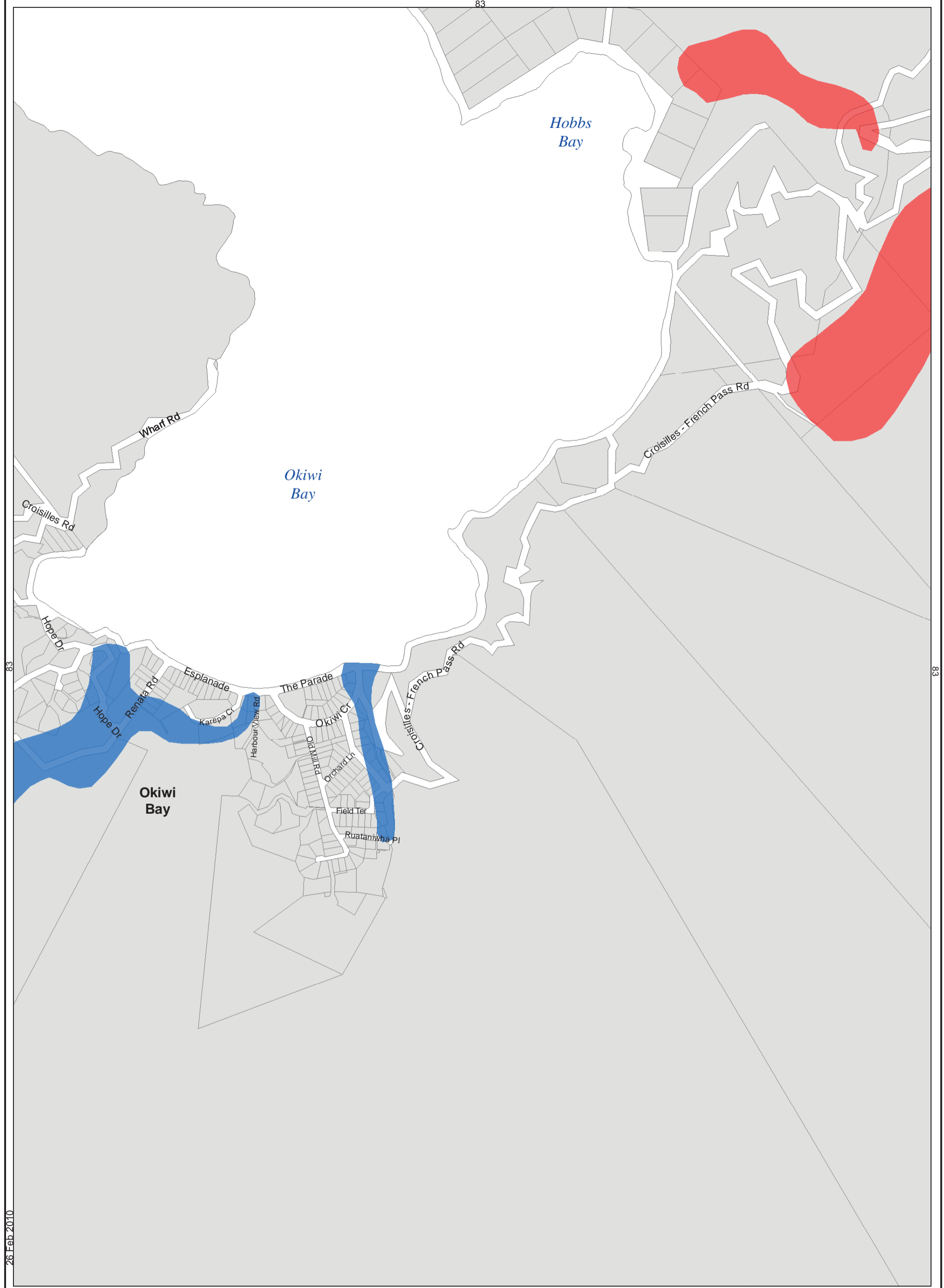


Scale: 1:10000
Original drawn scale for printing at A3

Rai Valley

82	82	83
82	82	83
82	82	83

Map 84



26 Feb 2010

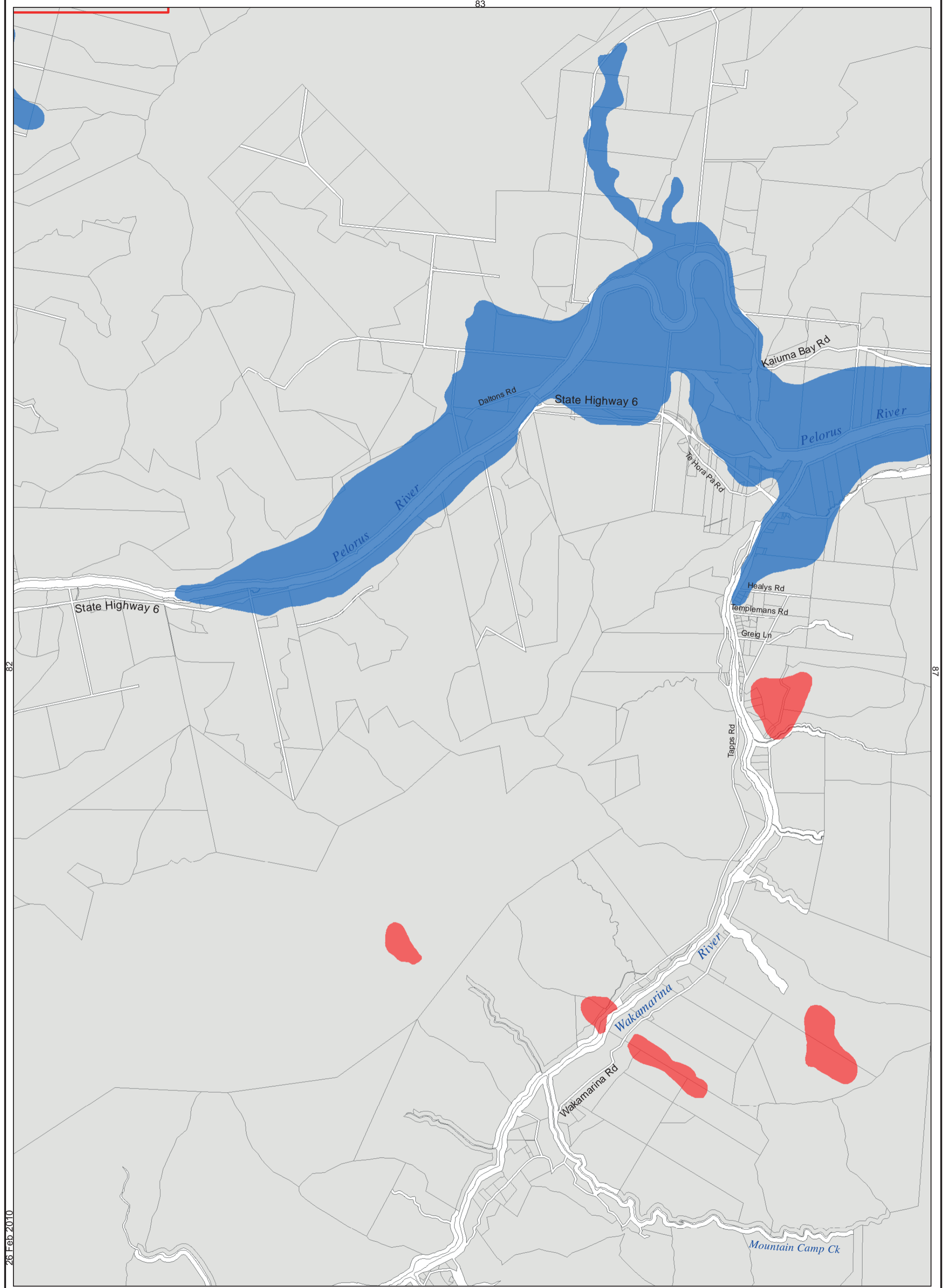


Scale: 1:10000
Original drawn scale for printing at A3

Okiwi Bay

83	83
83	83
83	83

Map 85



26 Feb 2010

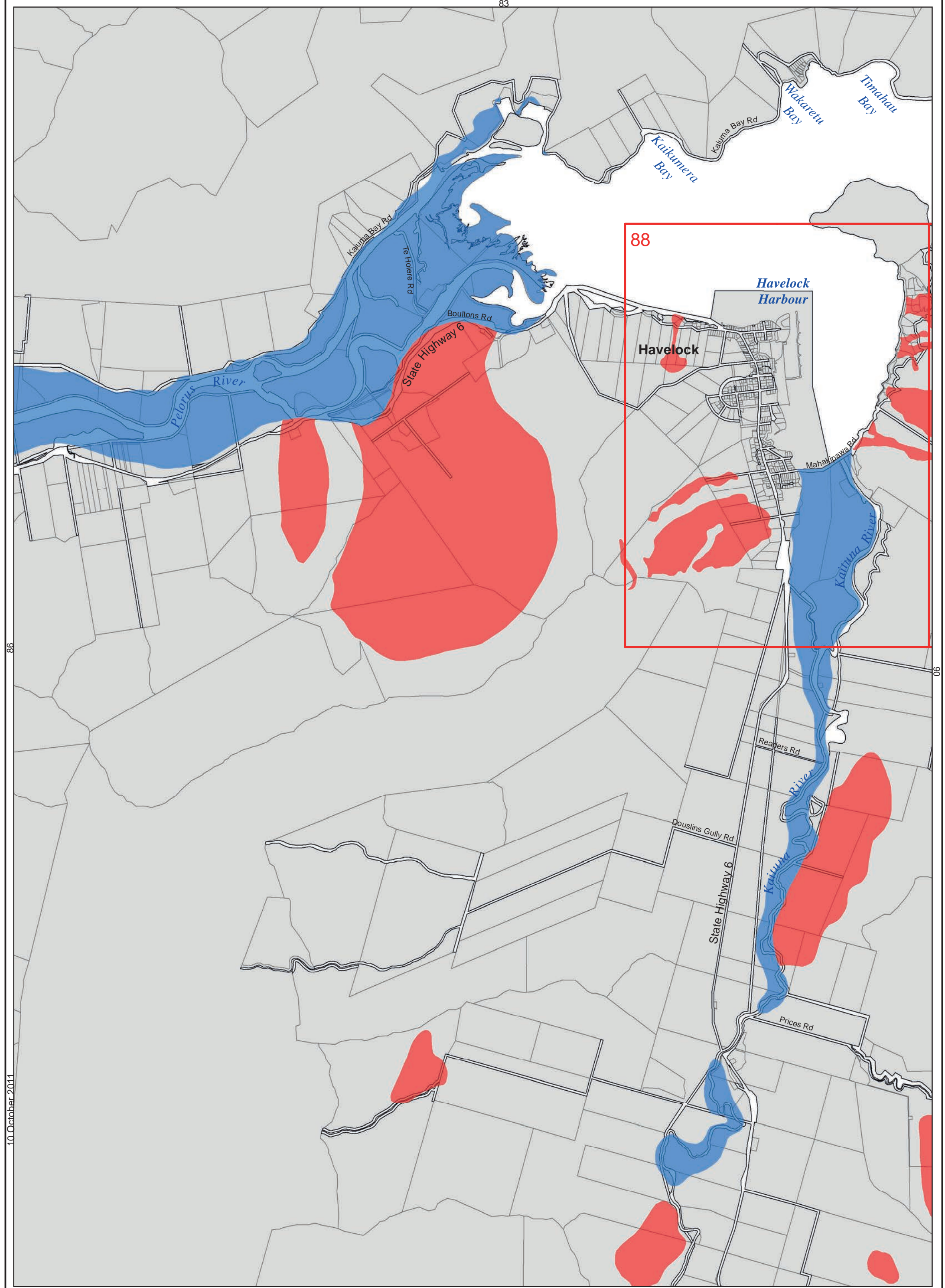


Scale: 1:30000
Original drawn scale for printing at A3

Canvastown

82	83	87
	83	

Map 86



10 October 2011

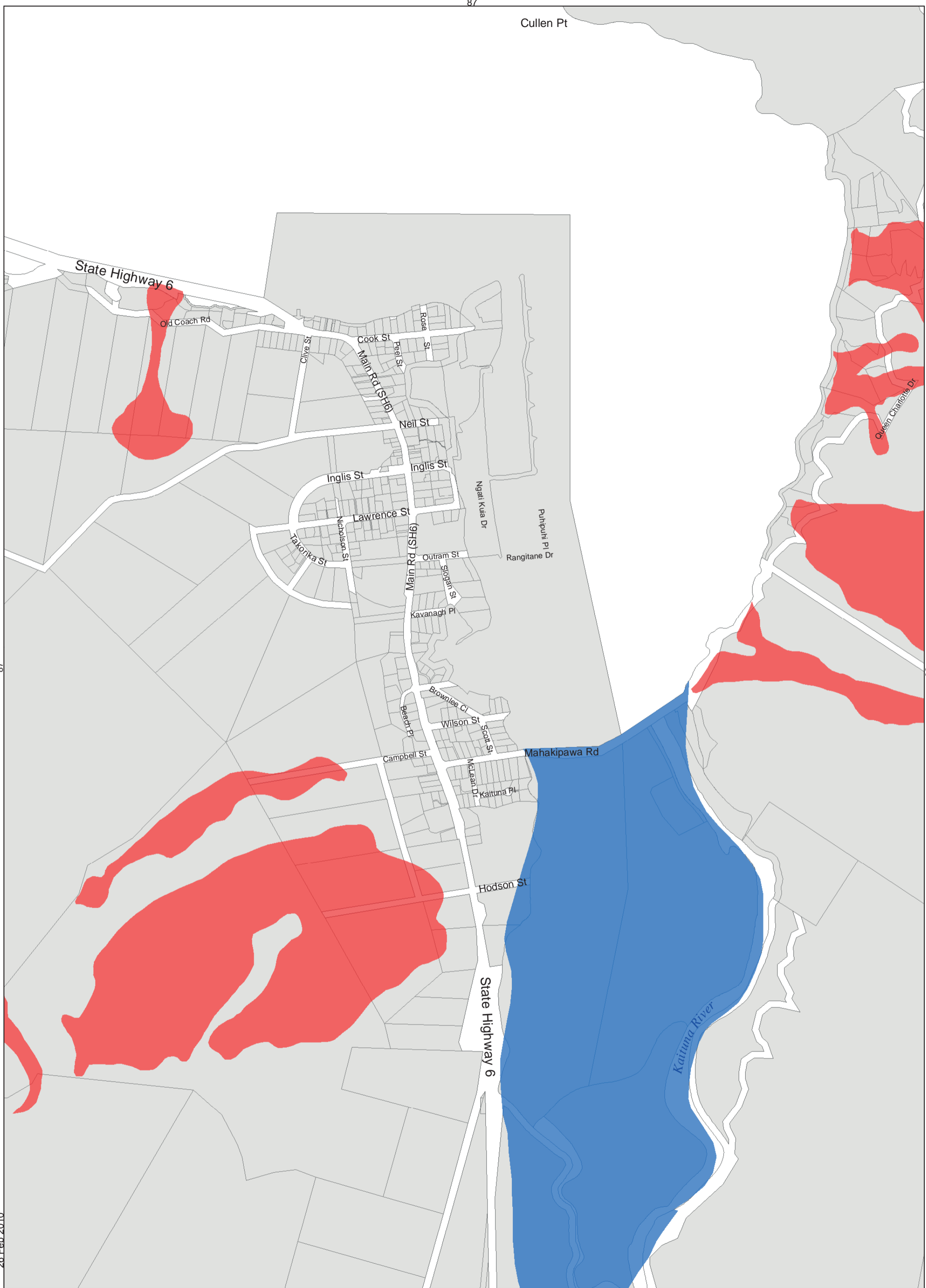


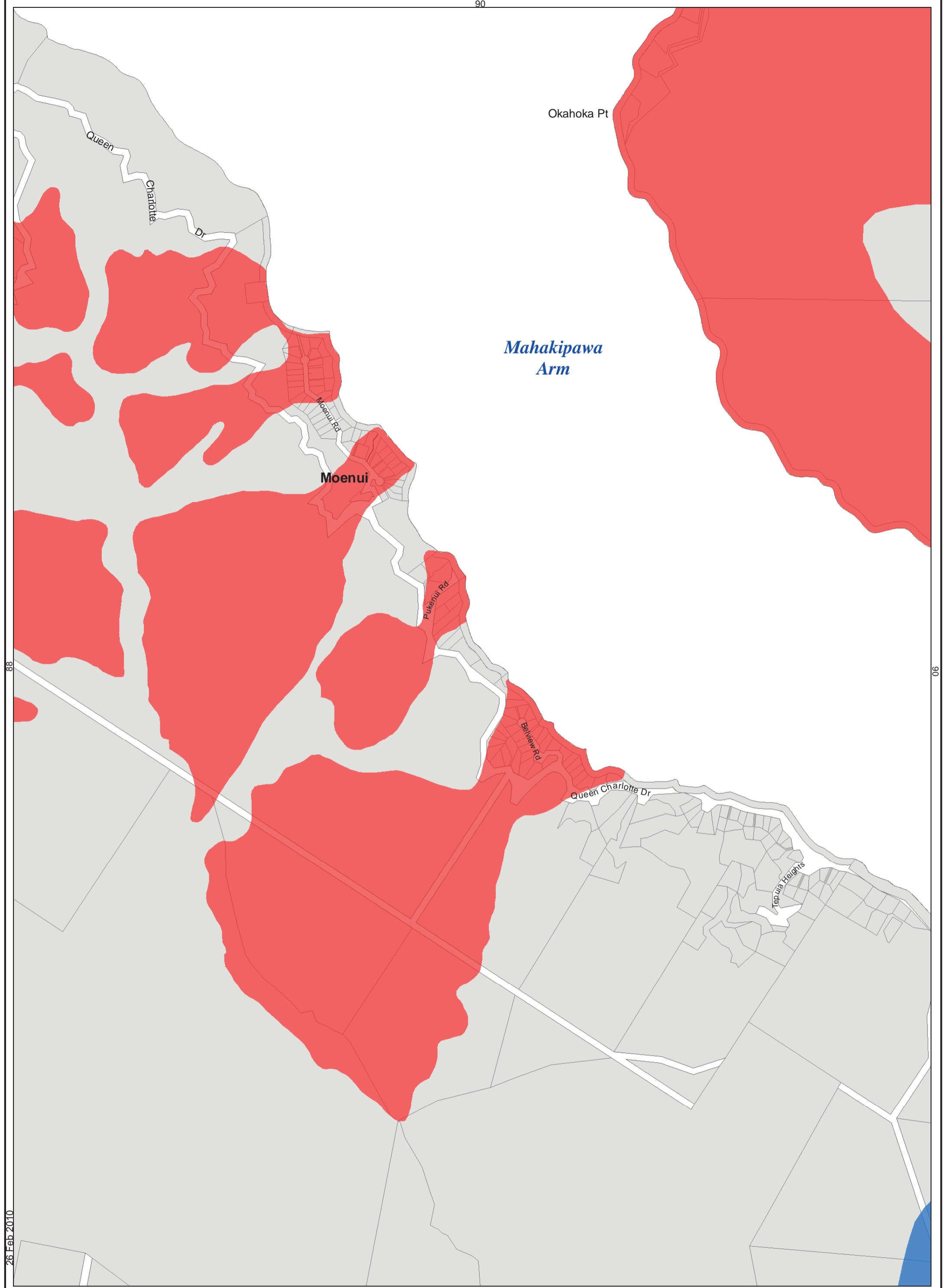
Scale: 1: 30000
Original drawn scale for printing at A3

Havelock

83	83
86	90
83	

Map 87





26 Feb 2010

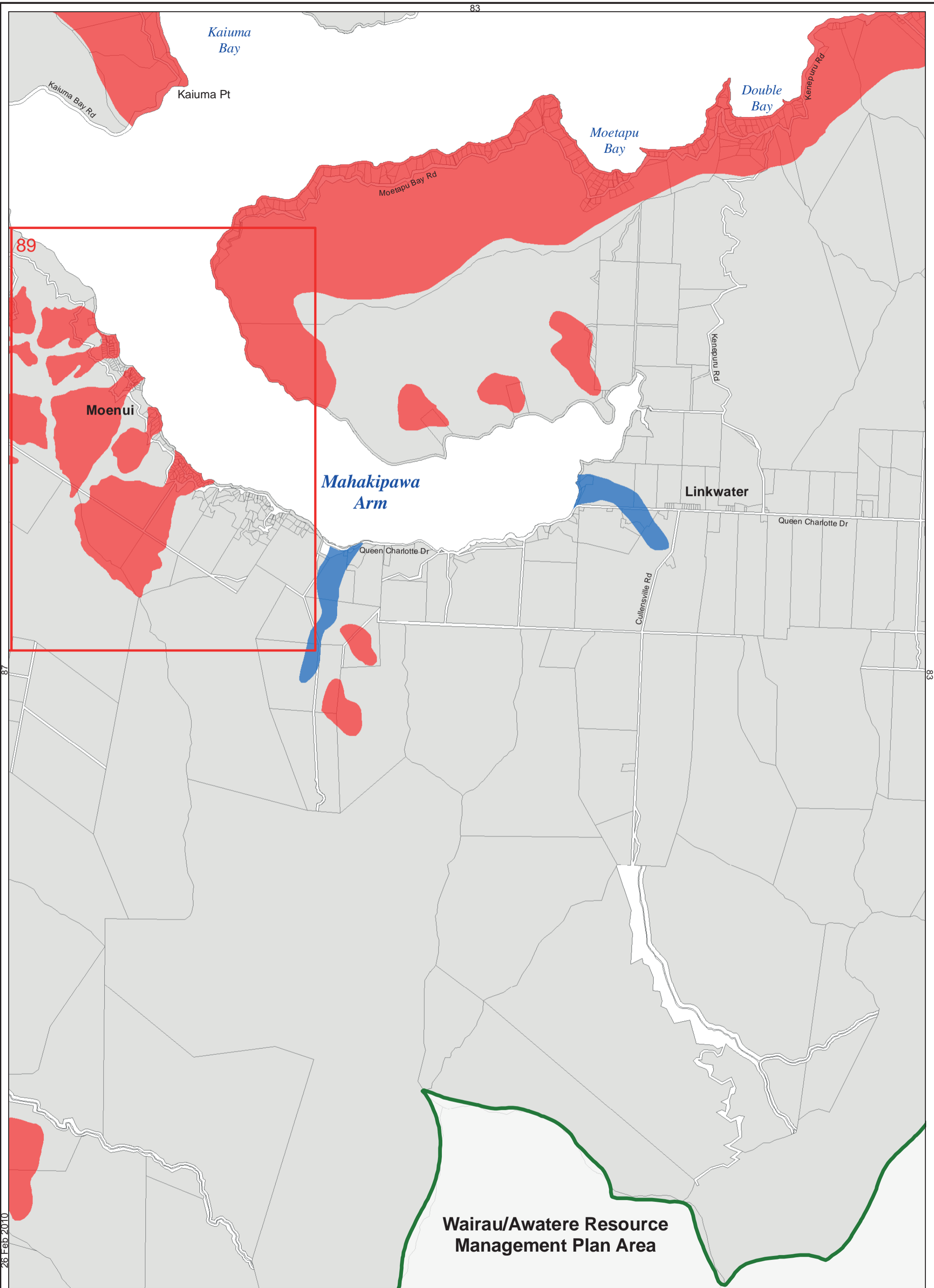


Scale: 1:10000
Original drawn scale for printing at A3

Moenui

88	90
90	90

Map 89

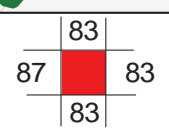


26 Feb 2010

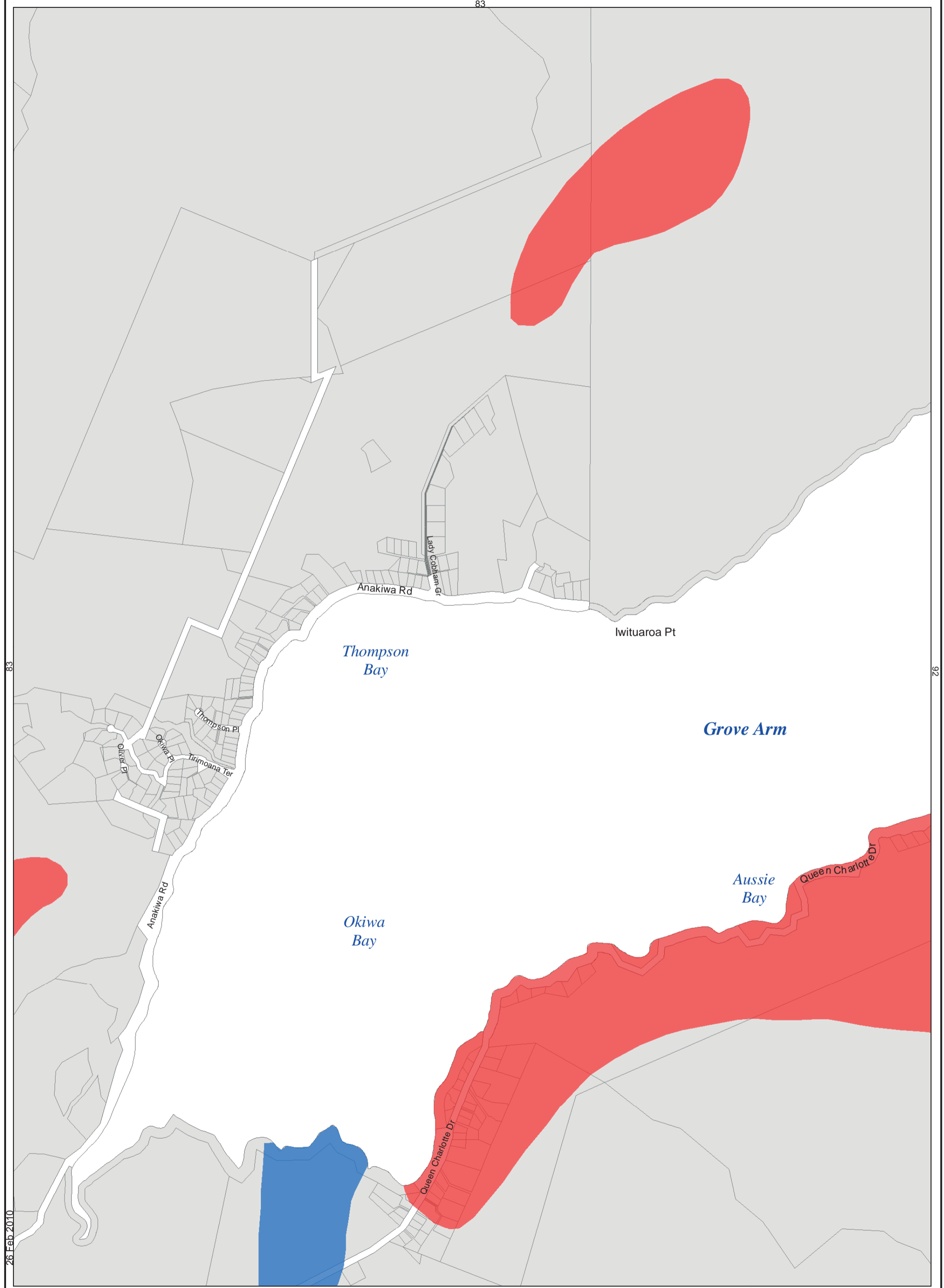


Scale: 1:30000
Original drawn scale for printing at A3

Mahau Sound



Map 90



83

83

92

26 Feb 2010

83

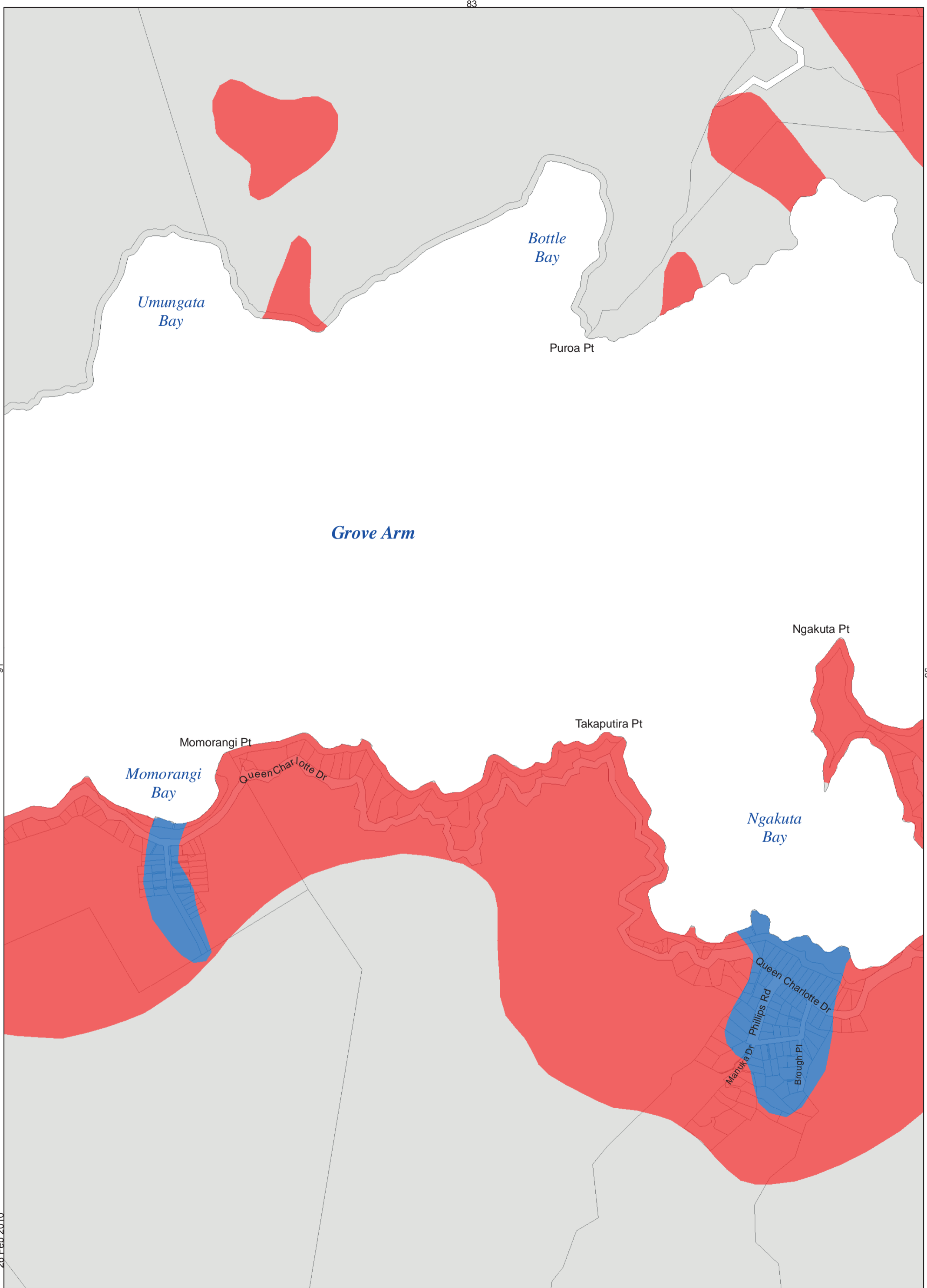


Scale: 1:10000
Original drawn scale for printing at A3

Anakiwa

	83	
83		92
	83	

Map 91



91

93

26 Feb 2010

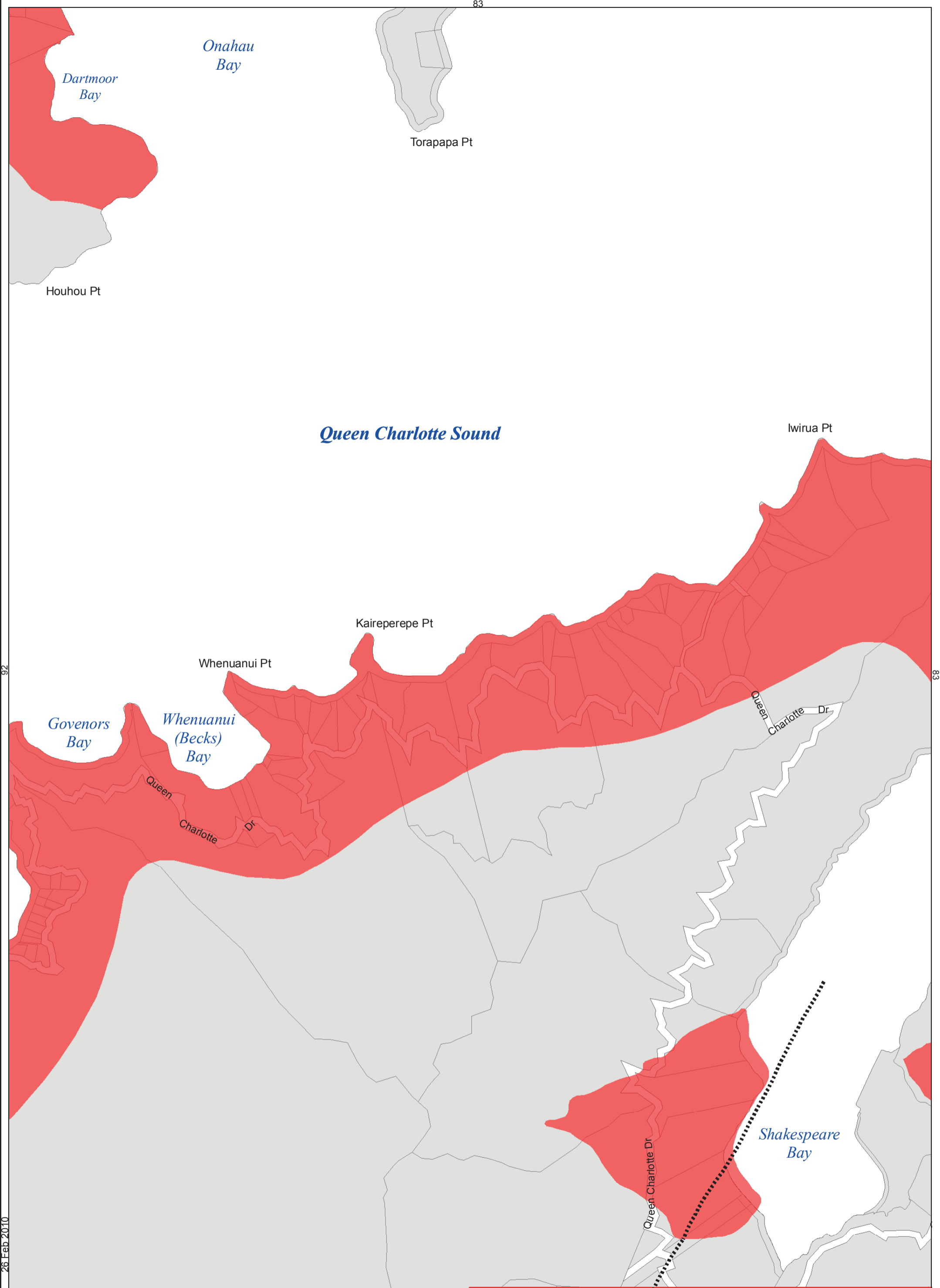


Scale: 1:10000
Original drawn scale for printing at A3

Momorangi & Ngakuta Bays

91	83	93
	83	

Map 92



26 Feb 2010

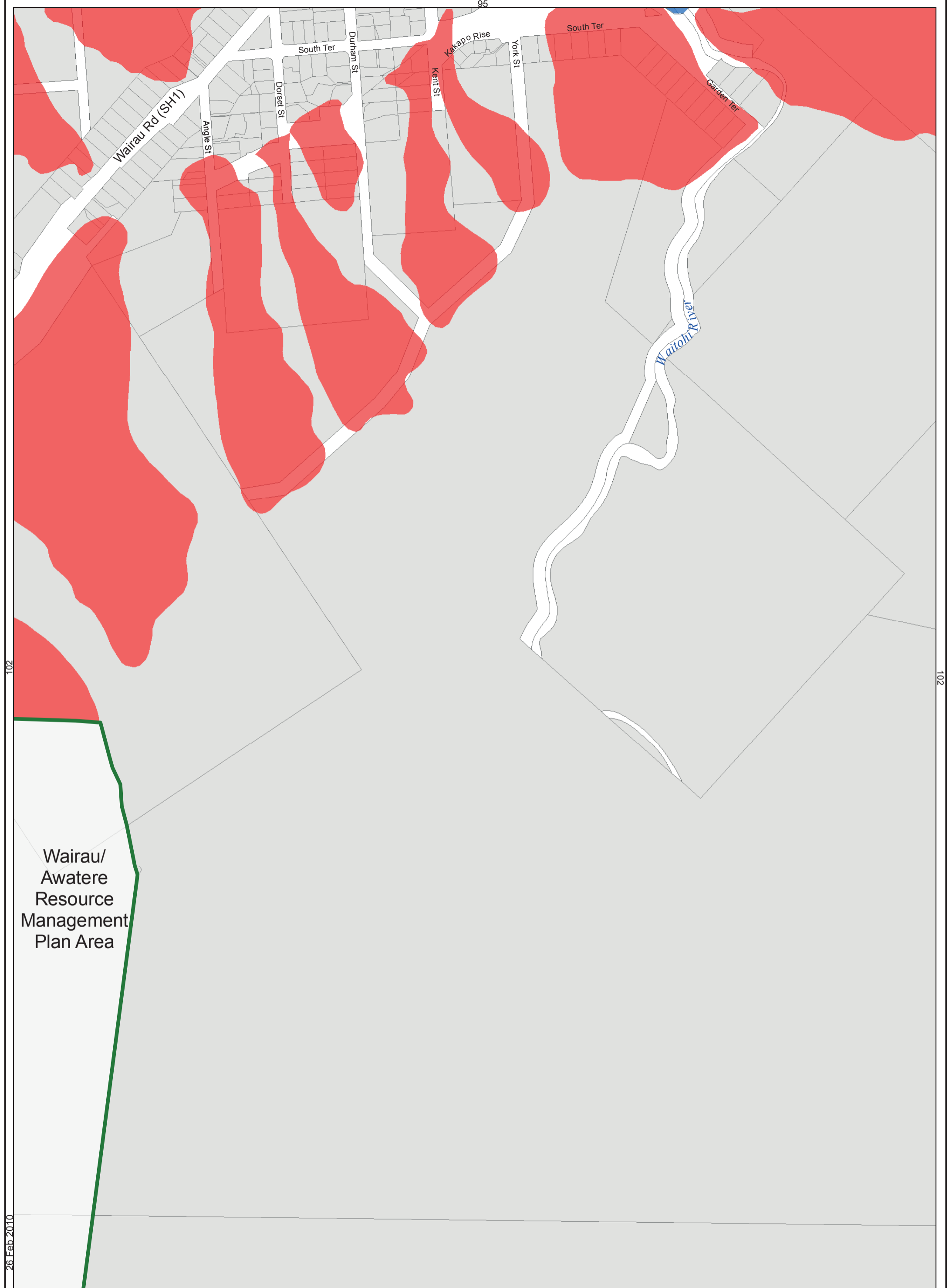


Scale: 1:10000
Original drawn scale for printing at A3

Ngakuta to Shakespeare Bay

83	83
92	83
95	83

Map 93



102

102

Wairau/
Awatere
Resource
Management
Plan Area

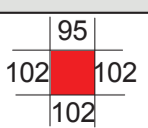
26 Feb 2010



Scale: 1: 5000

Original drawn scale for printing at A3

The Elevation & Essons Valley, Picton



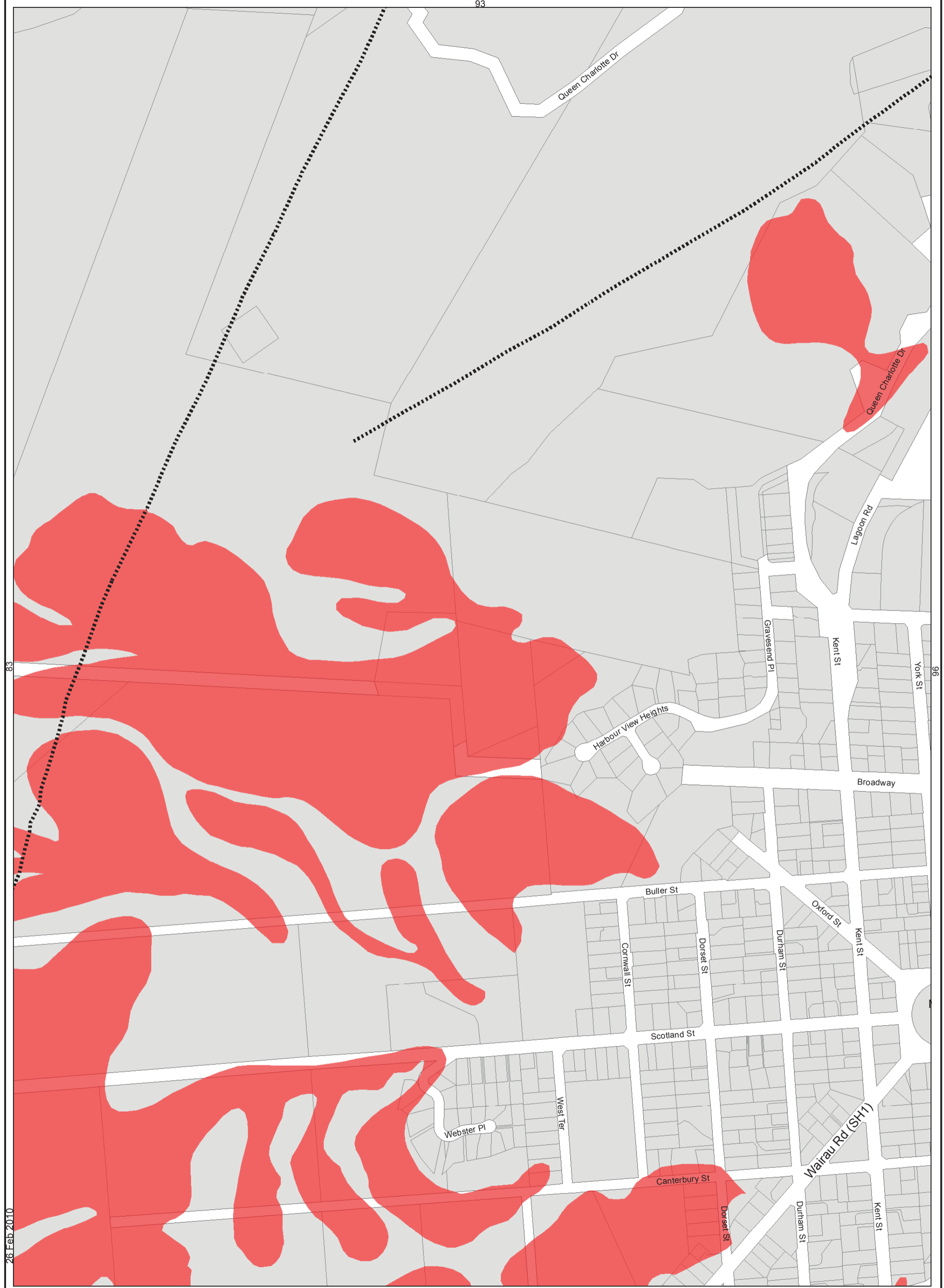
Map 94

102

95

102

102

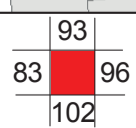


26 Feb 2010

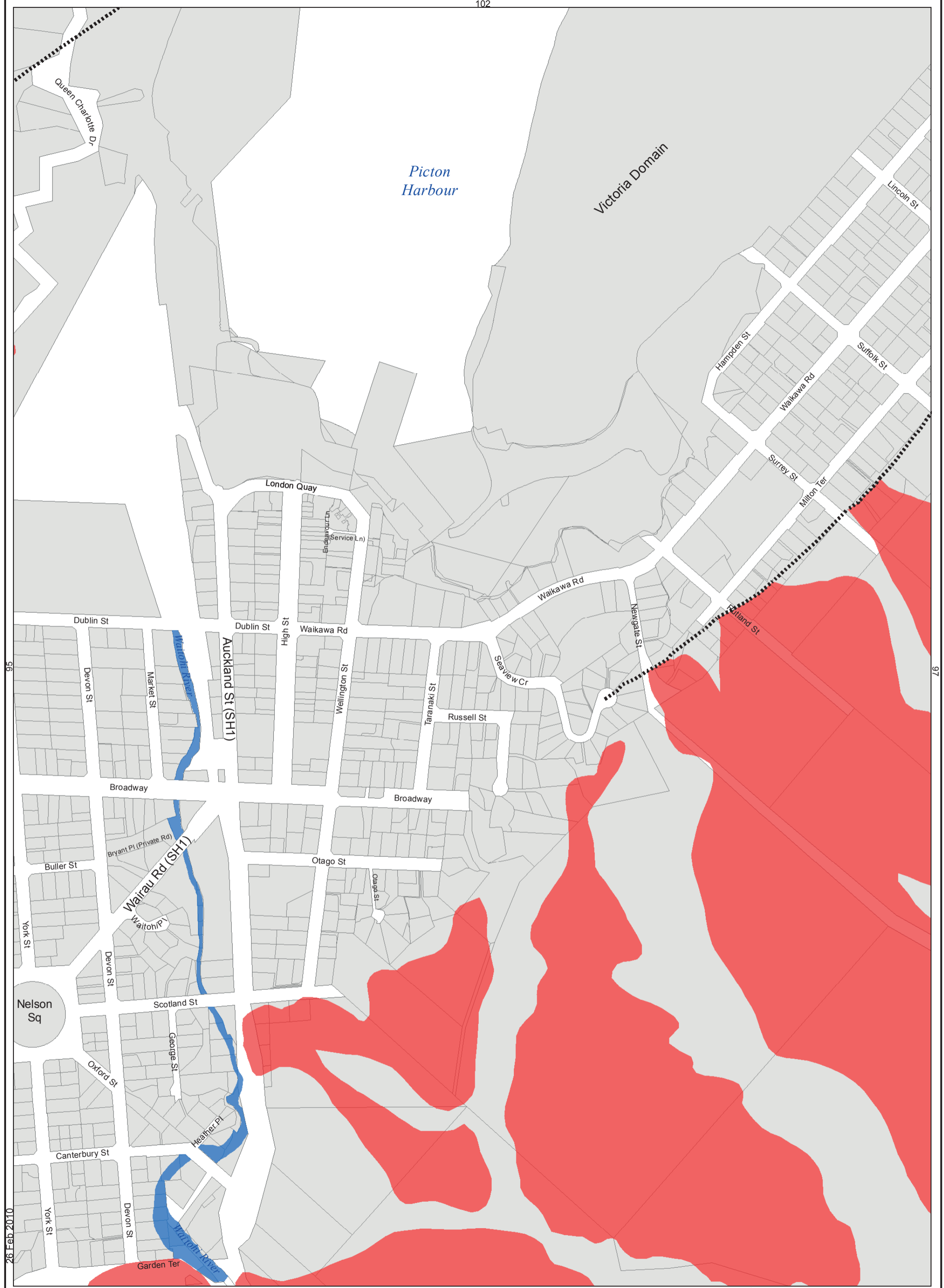


Scale: 1: 5000
Original drawn scale for printing at A3

West of Nelson Square, Picton



Map 95



26 Feb 2010

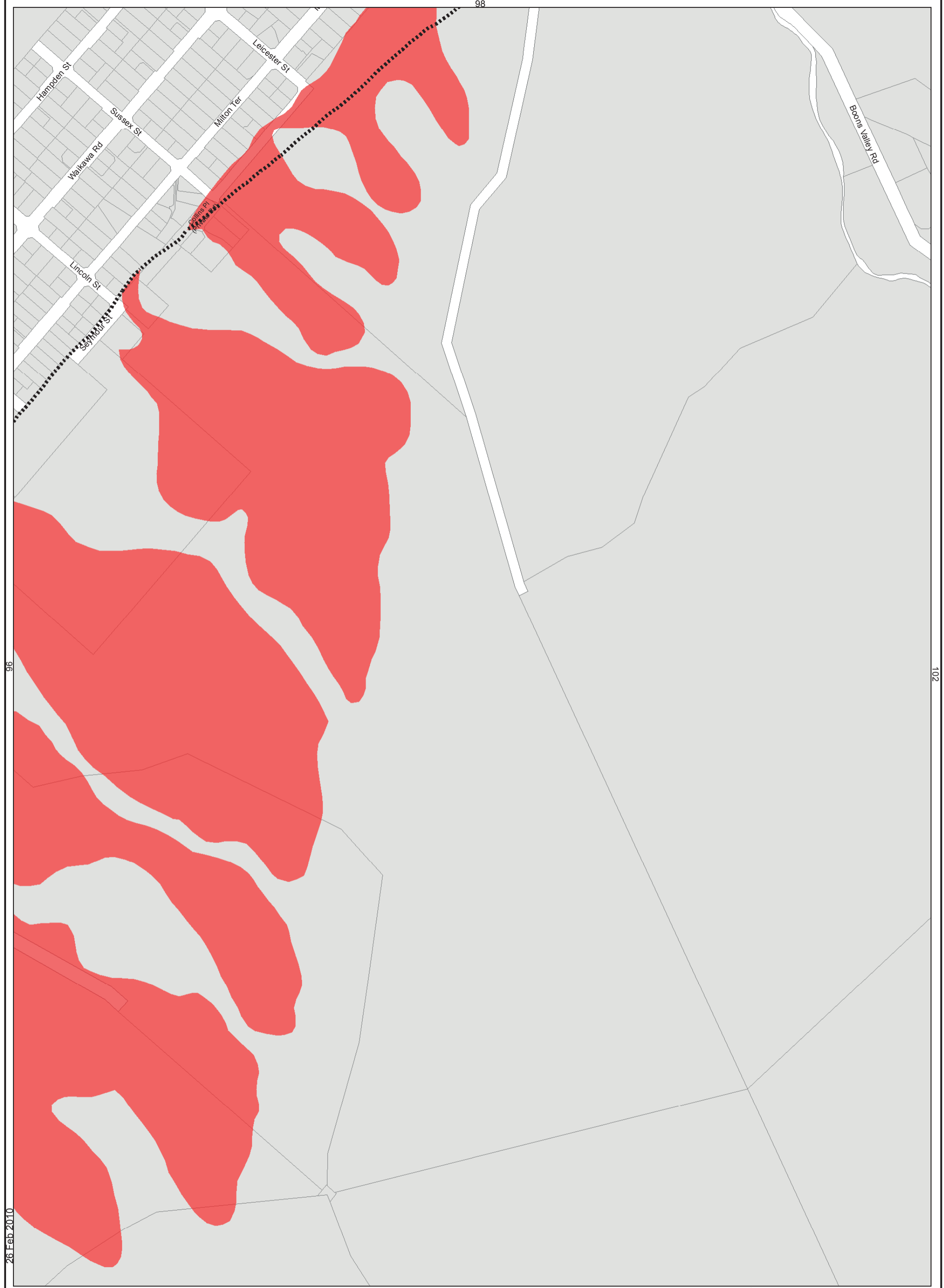


Scale: 1: 5000
Original drawn scale for printing at A3

Central Picton

95	102	97
	94	

Map 96



26 Feb 2010



Scale: 1: 5000
Original drawn scale for printing at A3

Waikawa Road & Milton Terrace, Picton

98
96
102
102

Map 97

Picton Harbour

Victoria Domain

102

102

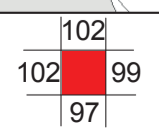
66

26 Feb 2010

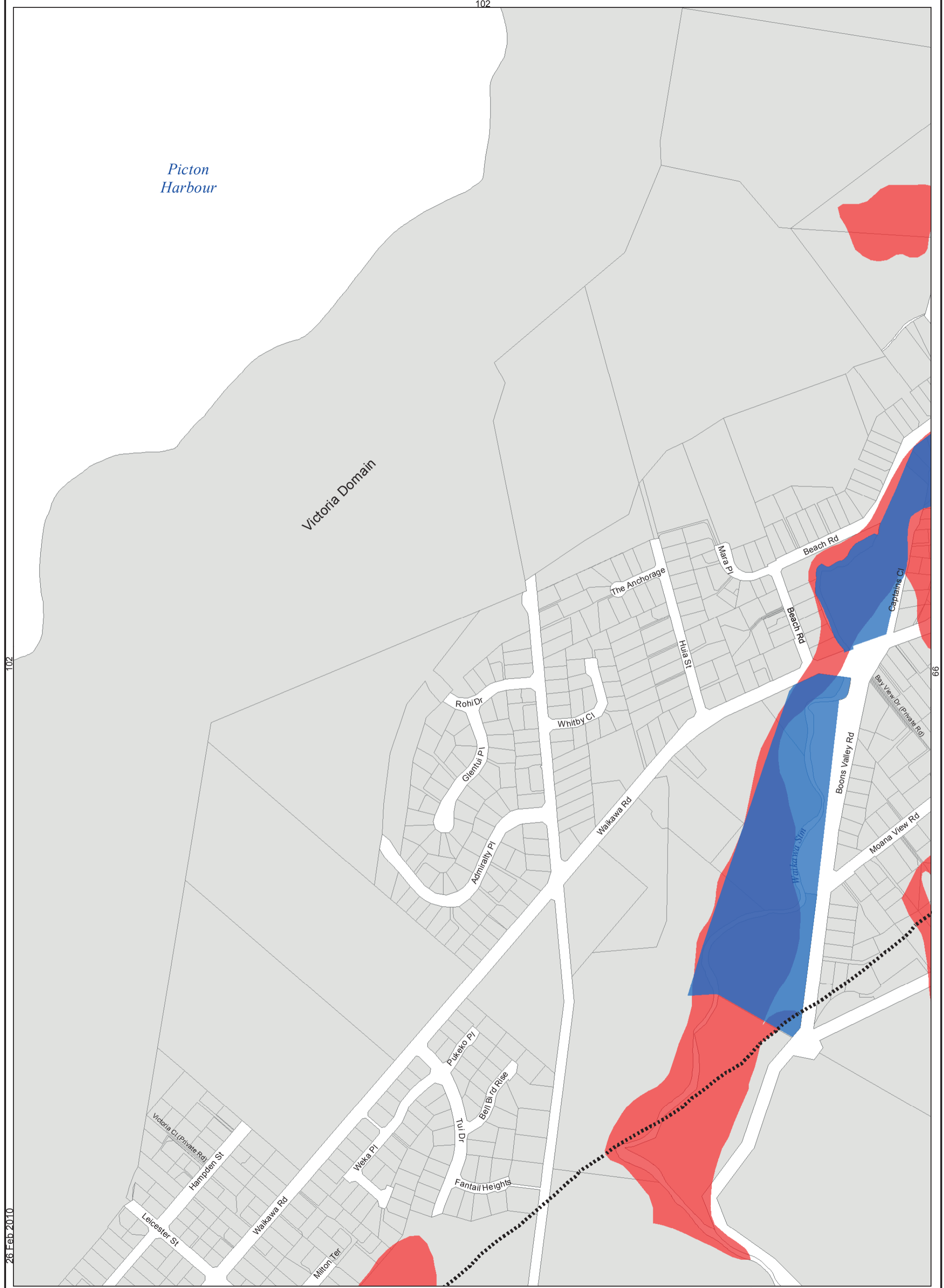


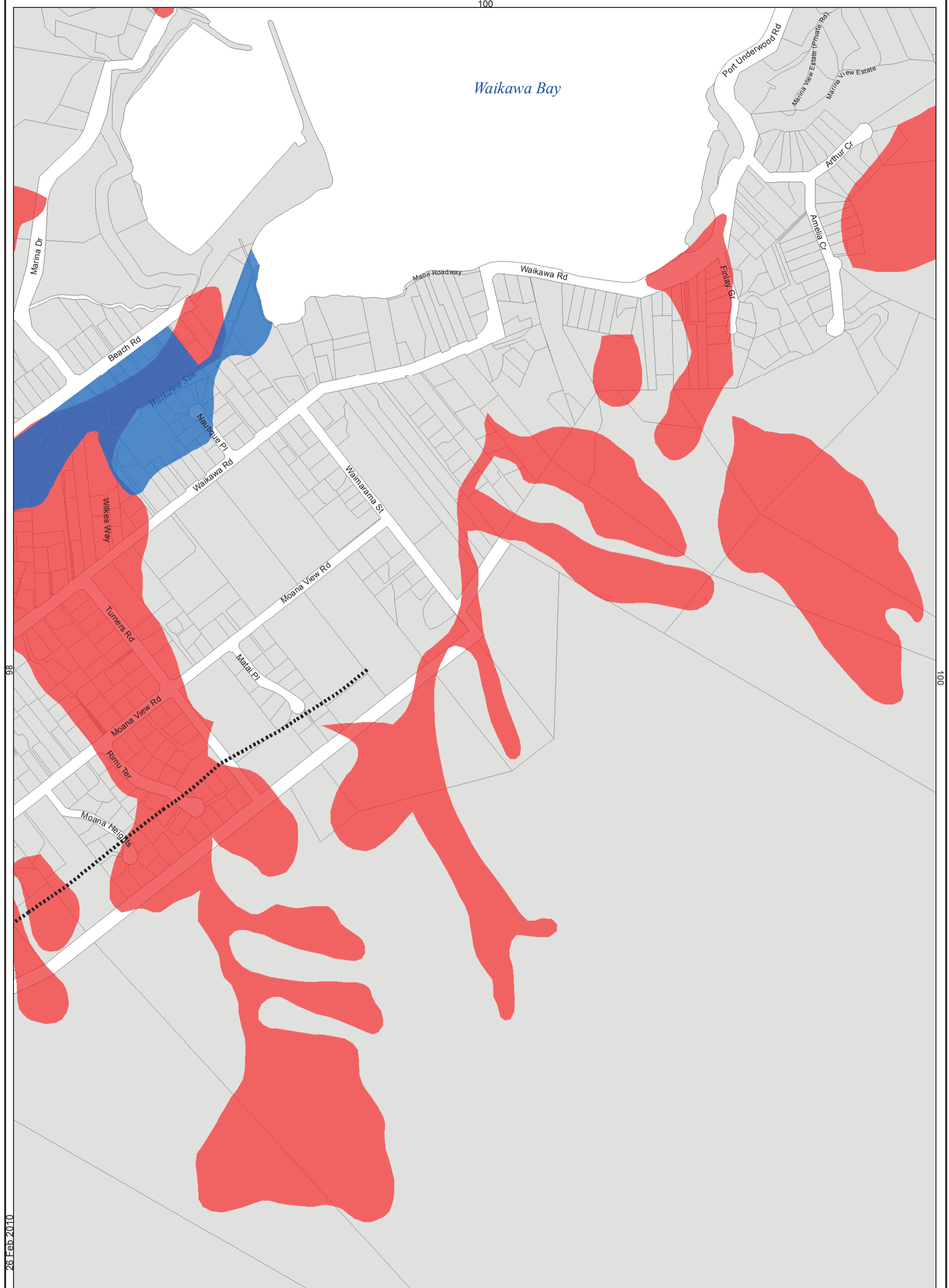
Scale: 1: 5000
Original drawn scale for printing at A3

Victoria Domain



Map 98



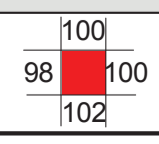


26 Feb 2010

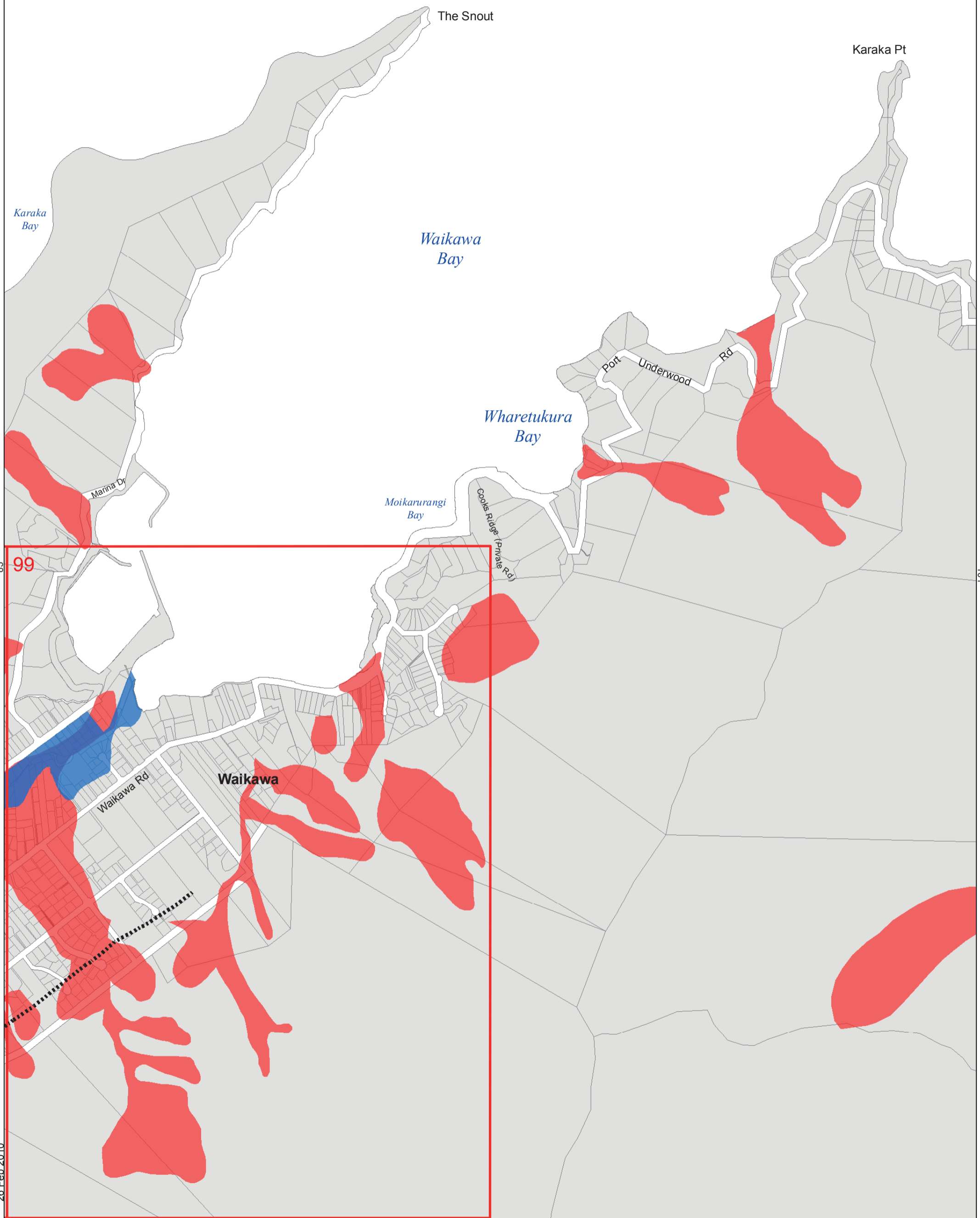


Scale: 1: 5000
Original drawn scale for printing at A3

Waikawa



Map 99



Karakawa Bay

Waikawa Bay

Karakawa Pt

Wharetukura Bay

Moikarurangi Bay

Marina Dr

Pot Underwood Rd

Cooks Ridge (Private) Rd

99

Waikawa

Waikawa Rd

26 Feb 2010

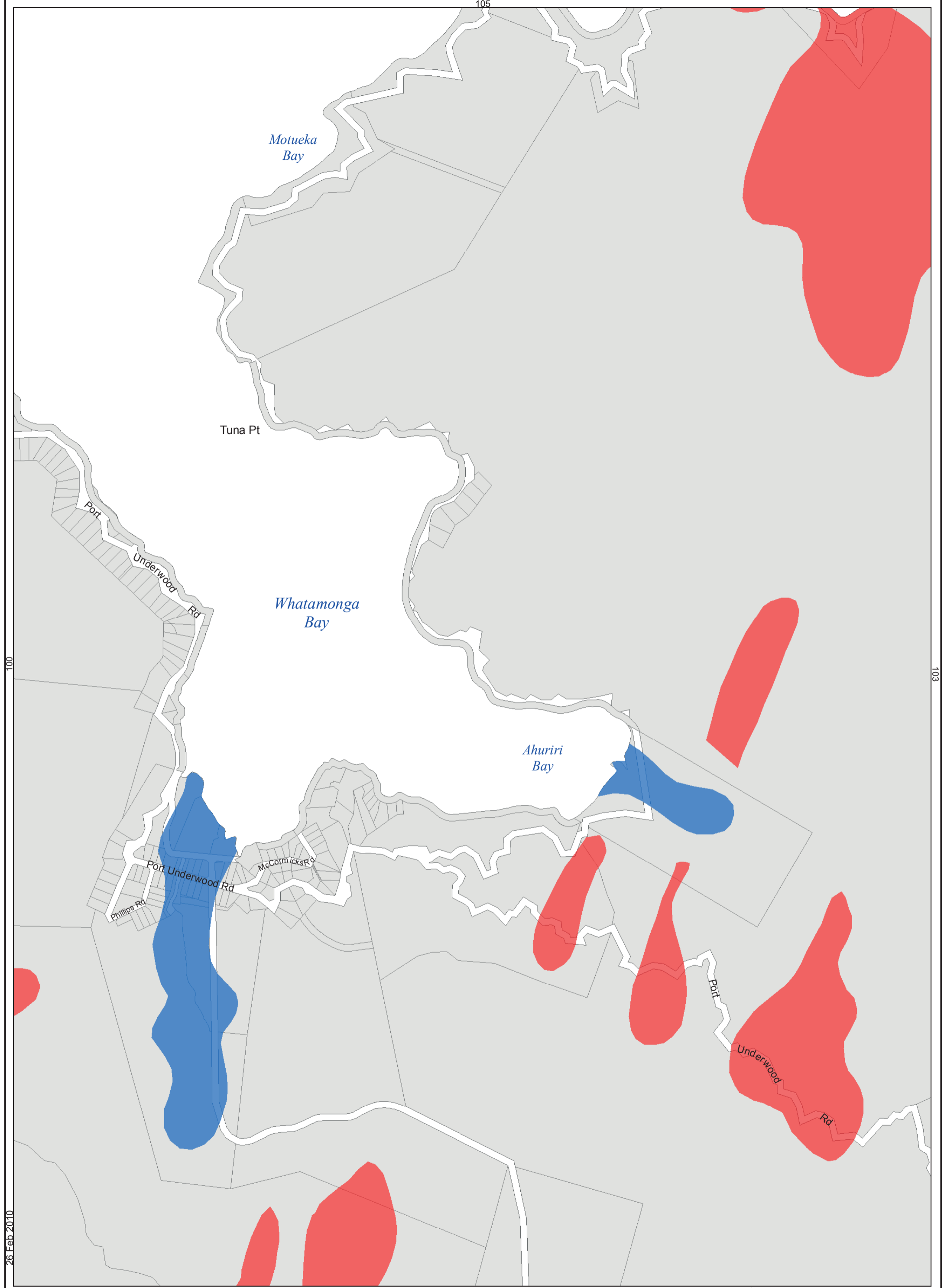


Scale: 1:10000
Original drawn scale for printing at A3

Waikawa Bay

83	105
101	102

Map 100

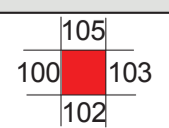


26 Feb 2010

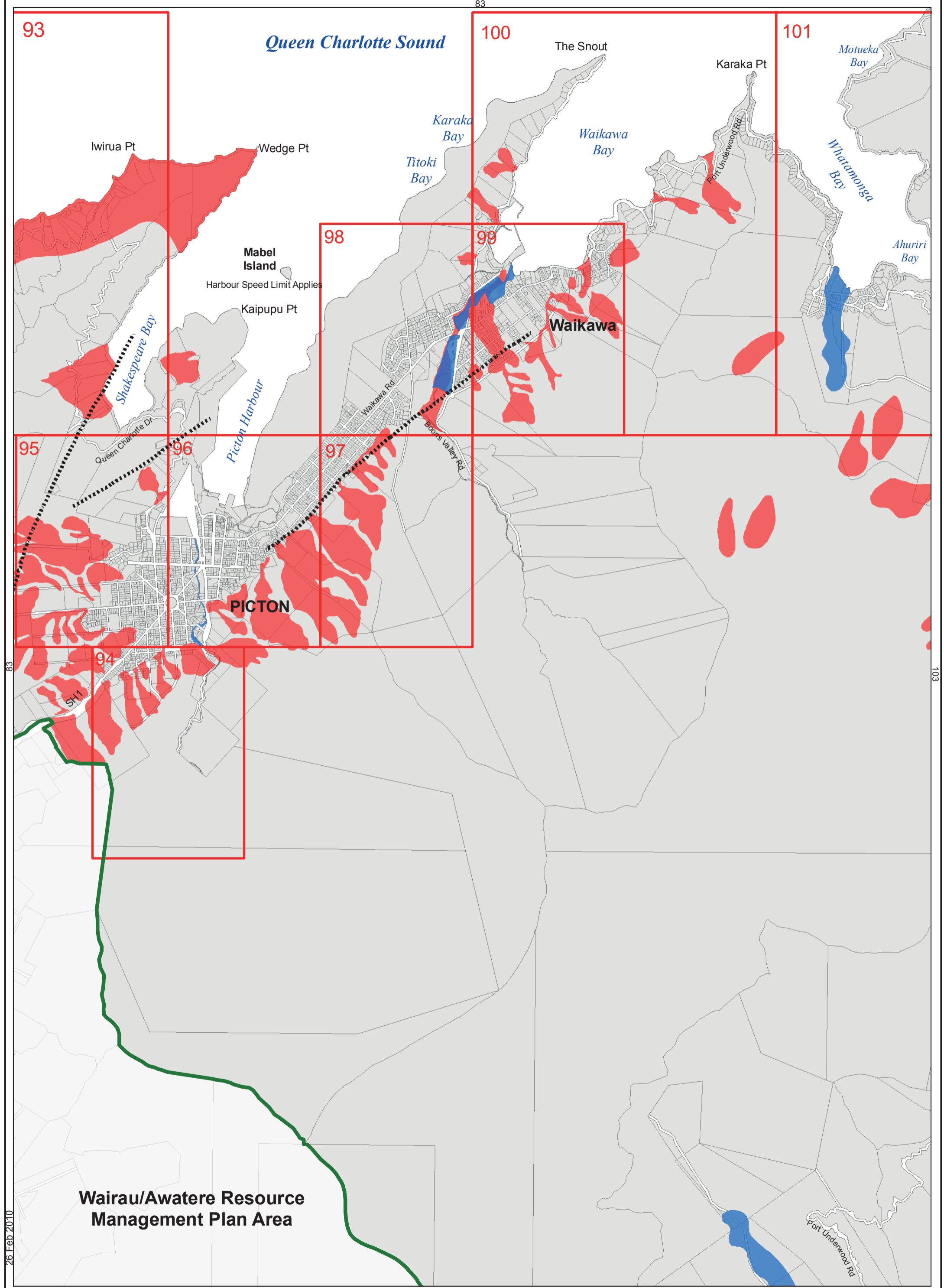


Scale: 1:10000
Original drawn scale for printing at A3

Whatamonga Bay



Map 101



93

Queen Charlotte Sound

100

101

Iwirua Pt Wedge Pt

The Snout

Karaka Pt

Motueka Bay

Karaka Bay Titoki Bay Waikawa Bay

Whatanonga Bay

Ahuriri Bay

Mabel Island

Harbour Speed Limit Applies

Kaipupu Pt

Waikawa

Shakespeare Bay

Picton Harbour

95

96

97

98

99

Queen Charlotte Dr

Waikawa Rd Boors Valley Rd

PICTON

94

SH1

Wairau/Awatere Resource Management Plan Area

26 Feb 2010



Scale: 1:30000

Original drawn scale for printing at A3

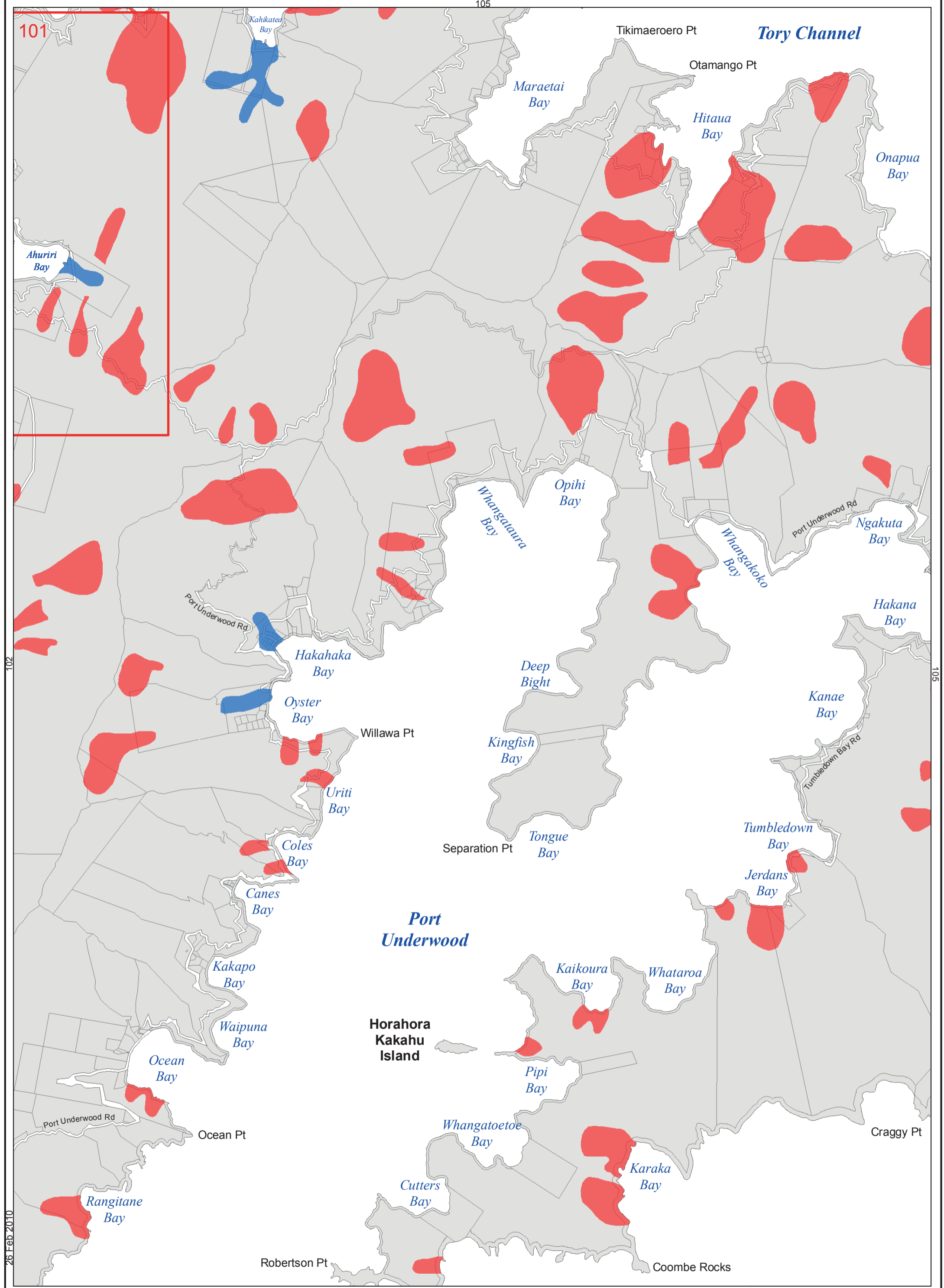
Picton & Waikawa

83	83	103
83		103
105	105	105

Map 102

105

103



101
102
26 Feb 2010

101

105

105

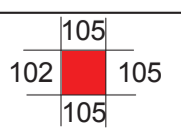
Tory Channel

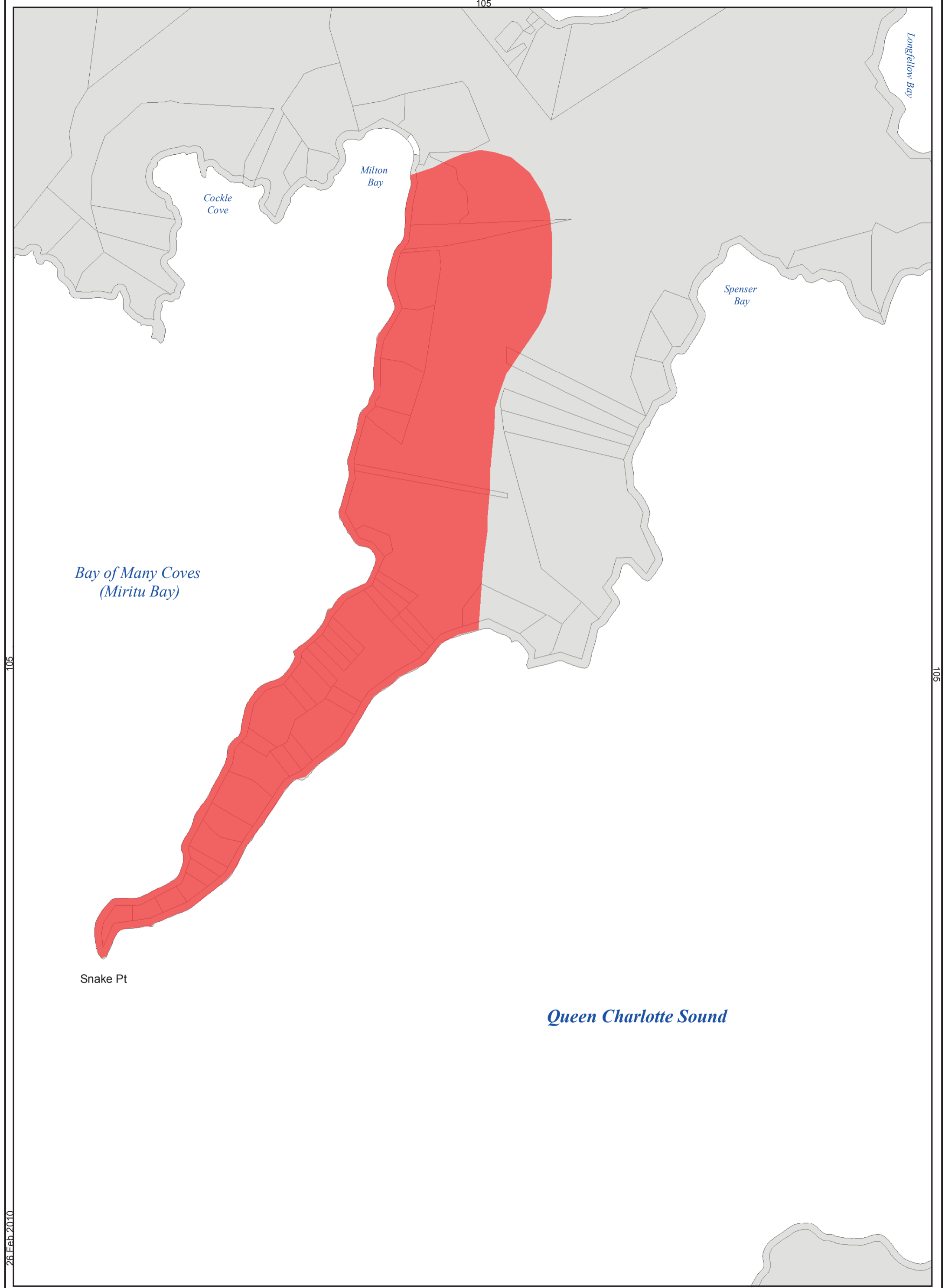
Tory Channel to Port Underwood

Map 103



Scale: 1:30000
Original drawn scale for printing at A3



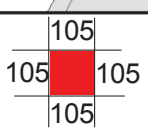


26 Feb 2010

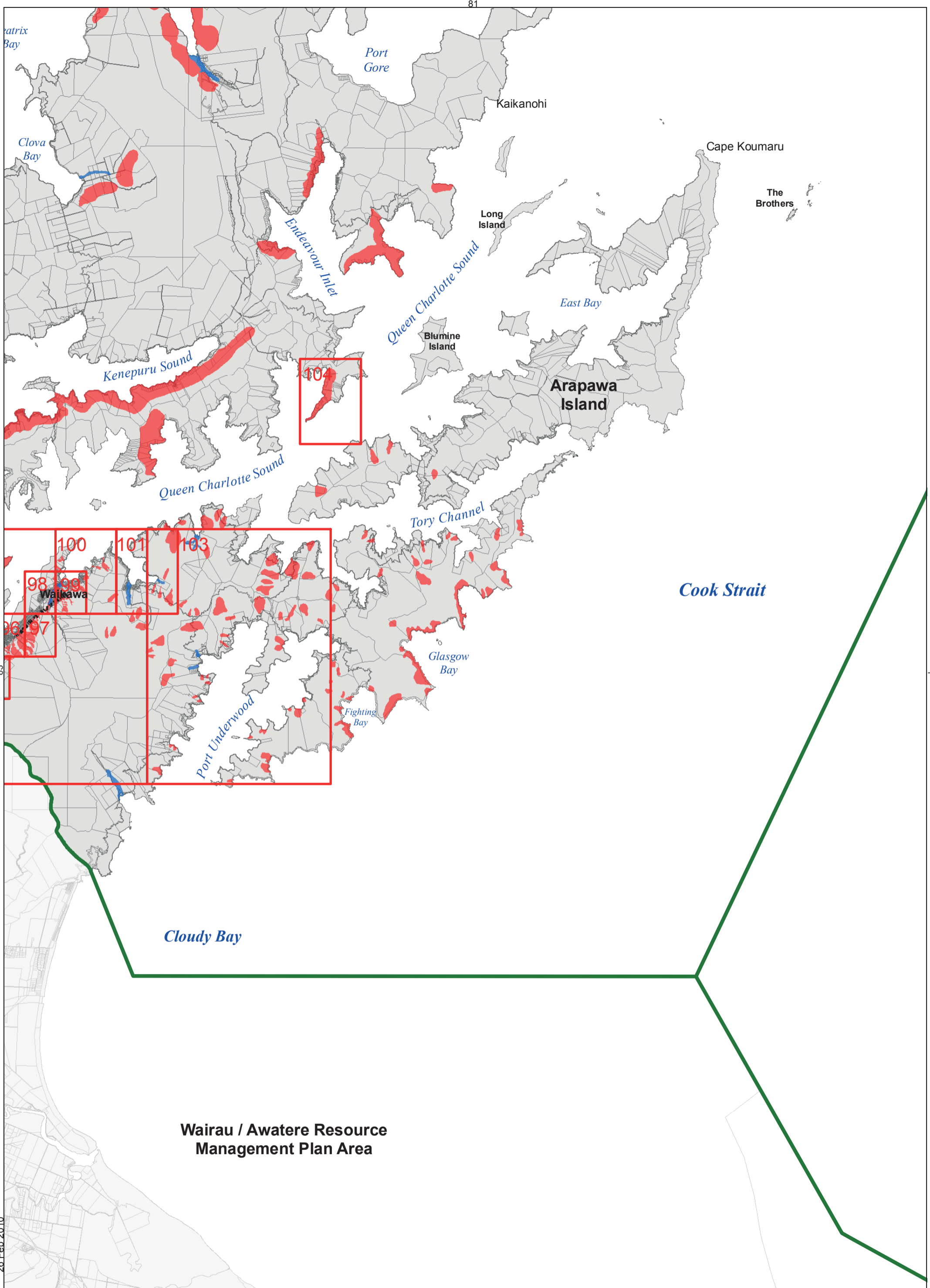


Scale: 1:10000
Original drawn scale for printing at A3

Snake Point



Map 104



Wairau / Awatere Resource Management Plan Area

26 Feb 2010



Scale: 1:150000
Original drawn scale for printing at A3

Queen Charlotte Sound Entrance

81	1
83	1
1	1

Map 105