

RUR.A

RUR.A

AWATERE DIVISION

South Pacific Ocean

Awatere River

Awatere River

REDWOOD PASS RD

CASTLE RD

SEAVIEW RD

DP 3480

DP 1791

DP 621

DP 621

DP 3942

DP 1638

DP 619

DP 2226

DP 620

Pt 2

345 4460

DP 2726

LT 4081

DEEDS 23

Pt 8

230 3645

DP 999

Pt 1

80 1645

DP 1580

DP 5461

DP 4490

DP 1841

Pt 8

410 355

DP 620

DP 999

Pt 7

707 7378

DP 4899

Pt 1

158 8770

Pt 3

807 1962

Pt 15

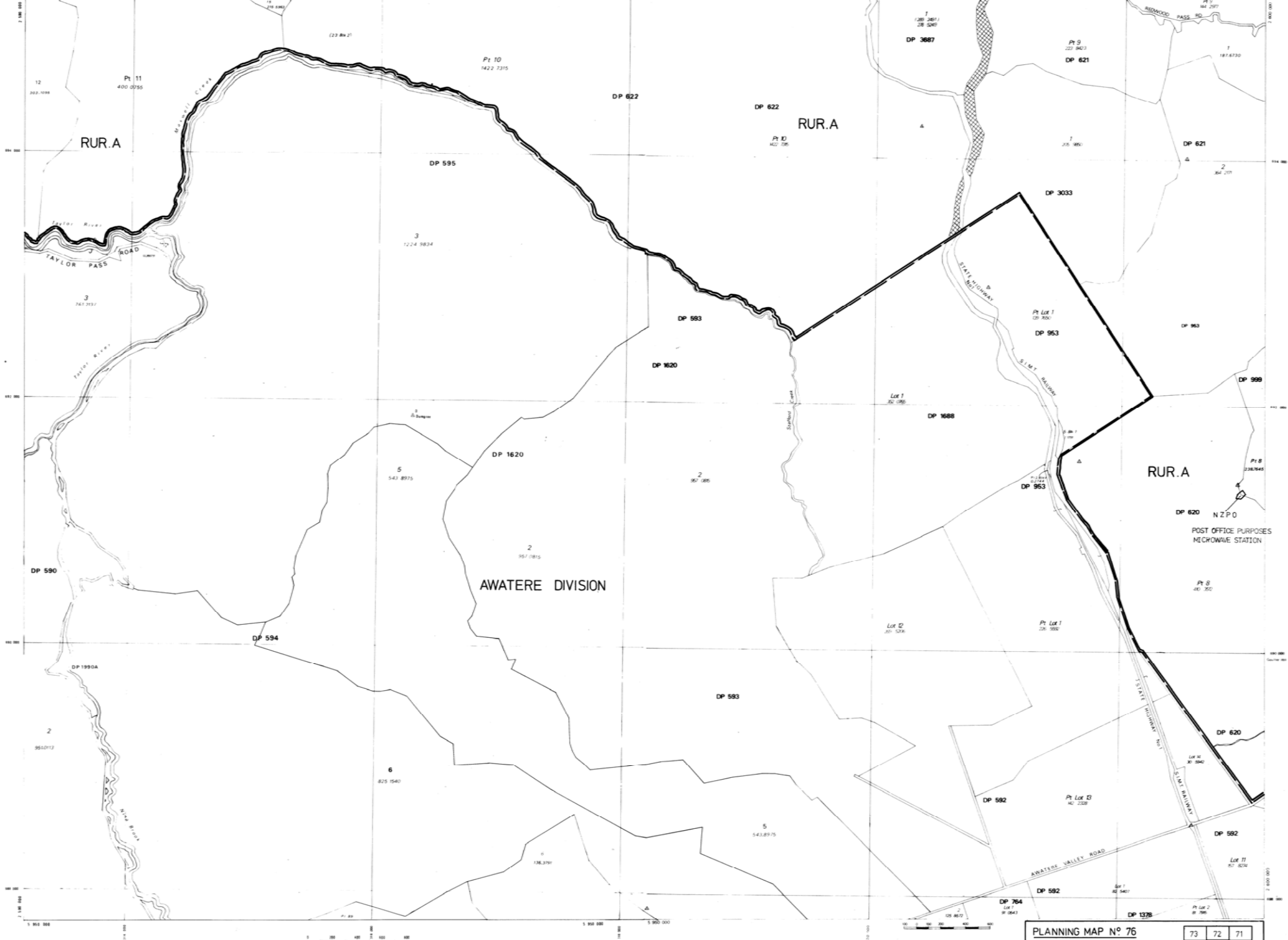
887 7337

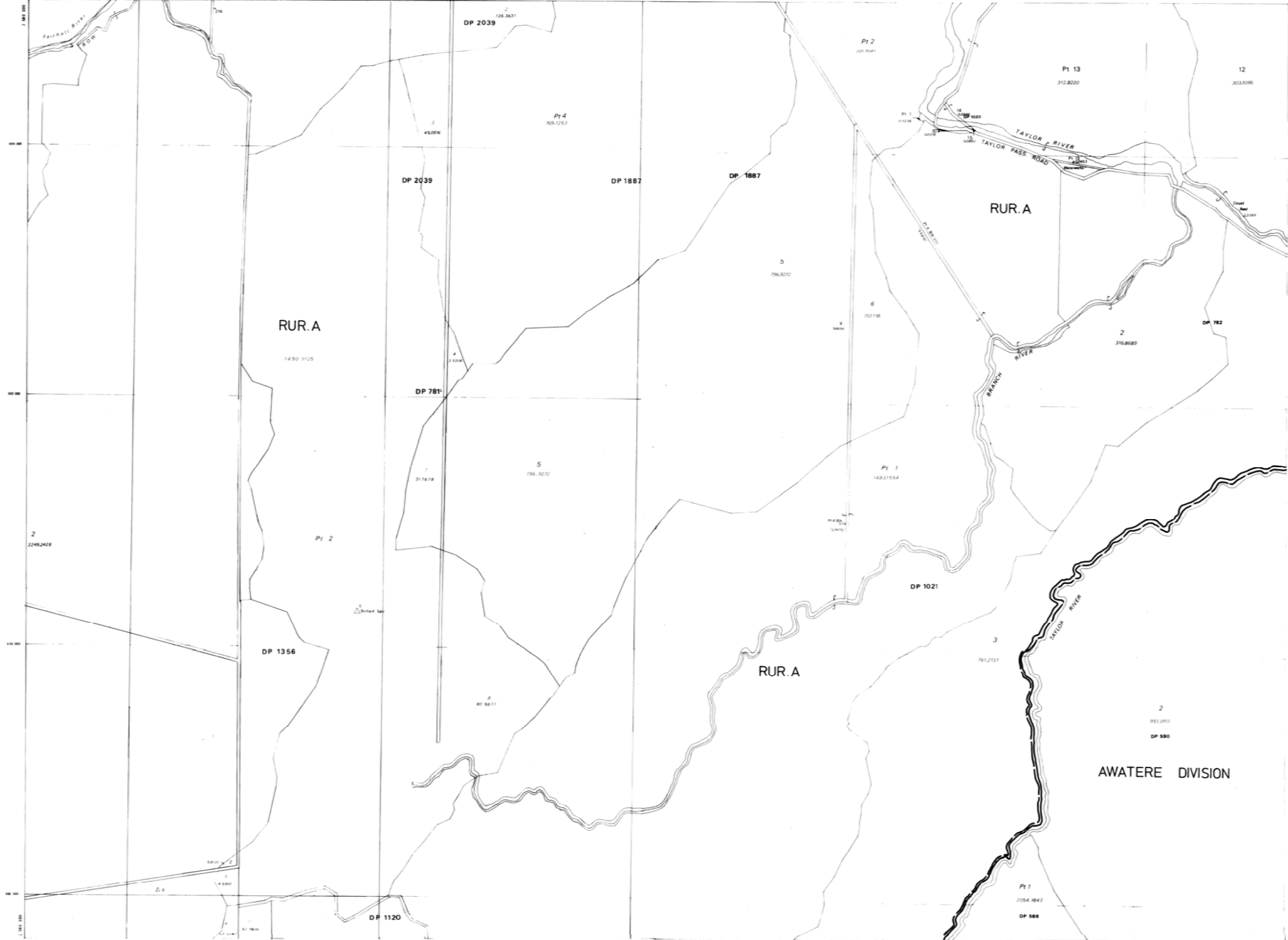
Pt 5

225 7250

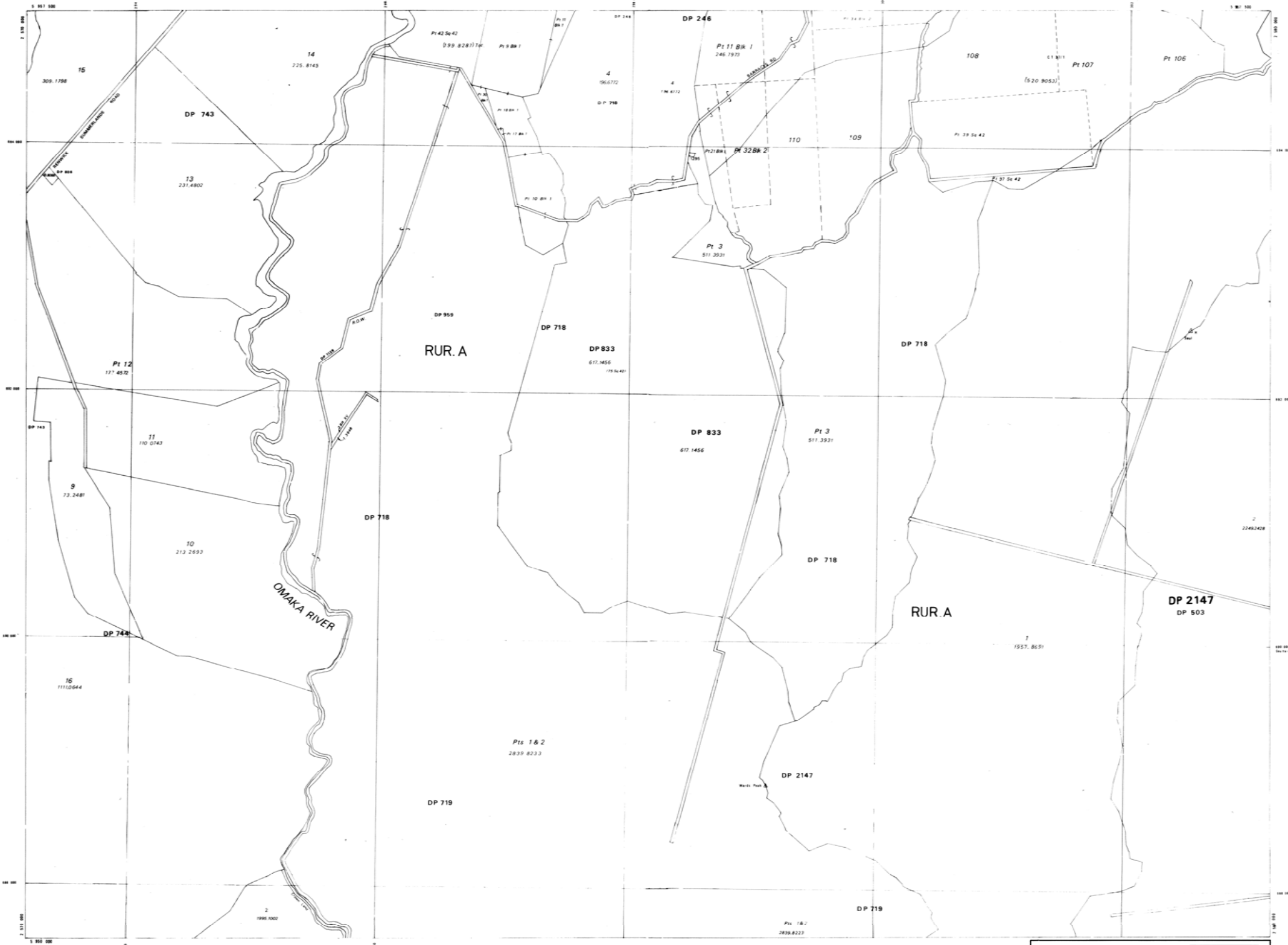
Pt 11

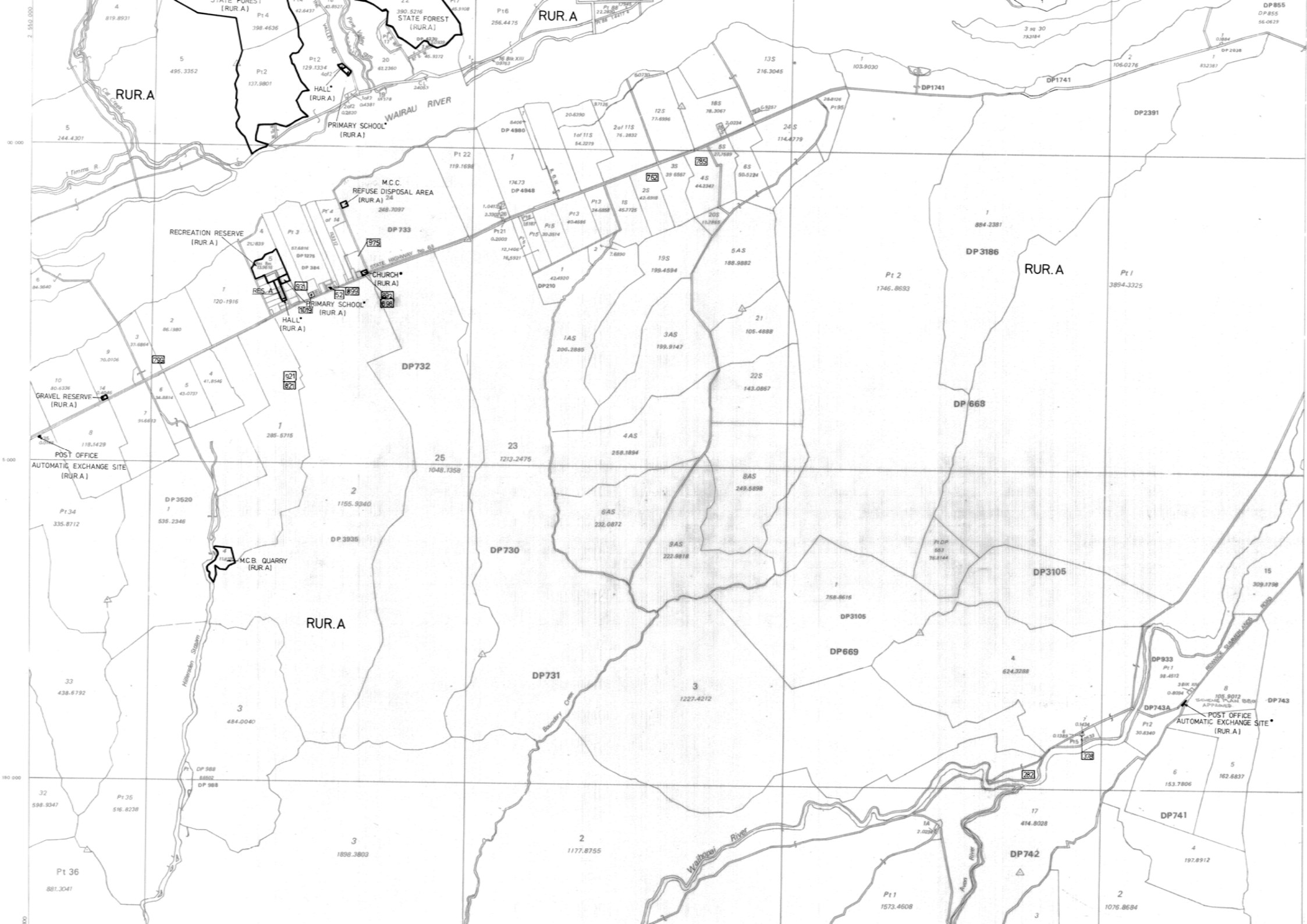
87 8274





74	73	72
----	----	----





RUR.A

RUR.A

RUR.A

RUR.A

STATE FOREST (RUR.A)

HALL (RUR.A)

PRIMARY SCHOOL (RUR.A)

M.C.C. REFUSE DISPOSAL AREA (RUR.A)

RECREATION RESERVE (RUR.A)

CHURCH (RUR.A)

HALL (RUR.A)

GRAVEL RESERVE (RUR.A)

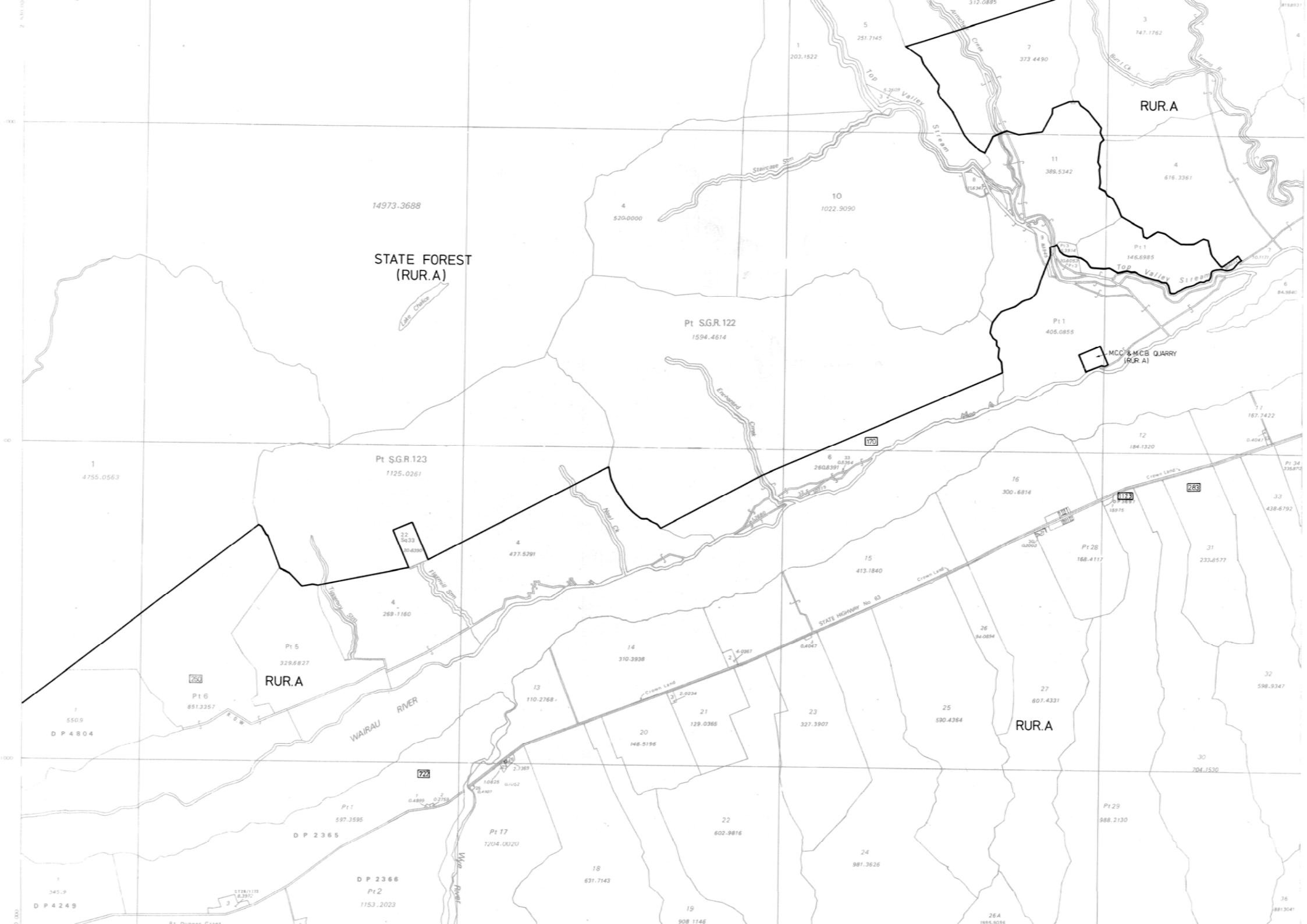
POST OFFICE AUTOMATIC EXCHANGE SITE (RUR.A)

M.C.B. QUARRY (RUR.A)

POST OFFICE AUTOMATIC EXCHANGE SITE (RUR.A)

00 1000 180 000

DP855 DP855 56-0679



WAIMEA COUNTY

STATE FOREST (RUR.A)

14973.3688

△ Mt Edgewood

Bushy Top

Goulter River

1
4755.0962

△ Mt Patricia

Woolse Pass Stream

6
6280.7212

Goulter River

△ Star Hill

7
550.9
DP4804
M.C.B. QUARRY (RUR.A)
P1 6
DP4249 (RUR.A)

7
2738.1030
RUR.A

M.C.B. QUARRY (RUR.A)

POWERHOUSE
MEPB
HYDRO-ELECTRIC
POWER SCHEME
DP4249 (RUR.A)

Waipatu River

WAIMEA COUNTY

Pt 1
1337.4861

STATE HIGHWAY No. 63

Waialeale River
Elev. 1200'

Tap 2

RUR. A

Pt Run 217
2083.0

SQUARE 34

Pt 5
247.6322

Pt 3
208.8178

18

Pt 6
41.7380

Pt 3
101.1774

Pt Run 151
2185.3024

WAIMEA COUNTY

STATE FOREST
(RUR.A)

6
6280.7212

7
2738.1030

M.C.B. QUARRY
(RUR.A)

STOCK RESERVE
(RUR.A)

STOCK RESERVE
(RUR.A)

RECREATION RESERVE
(RUR.A)

Pt SGR 140
2682.9891

RUR.A

M.E.P.B.
HYDRO-ELECTRIC POWER SCHEME
(RUR.A)

D P 4243

SUBSIDIARY SCHEME B

Pt 4
874.6000

D P 390

D P 475

Pt 5
1093.9000

INTAKE WORKS

M.O.W.
BRANCH RIVER FORESTRY DEPOT

M.C.C. & M.C.B.
QUARRY
(RUR.A)

7

1189.0000

D P 4250

1
1722.0000
D P 4232

1
1372.0000
D P 4248

Pt 1
1337.4861

M.C.C. & M.C.B.
QUARRY
(RUR.A)

RUR.A

Pt Run 217
2083.0000

Pt Run 217
615.0000

Pt Run 151
2185.3024

Pt Run 151
6150.8170

STATE FOREST
(RUR.A)

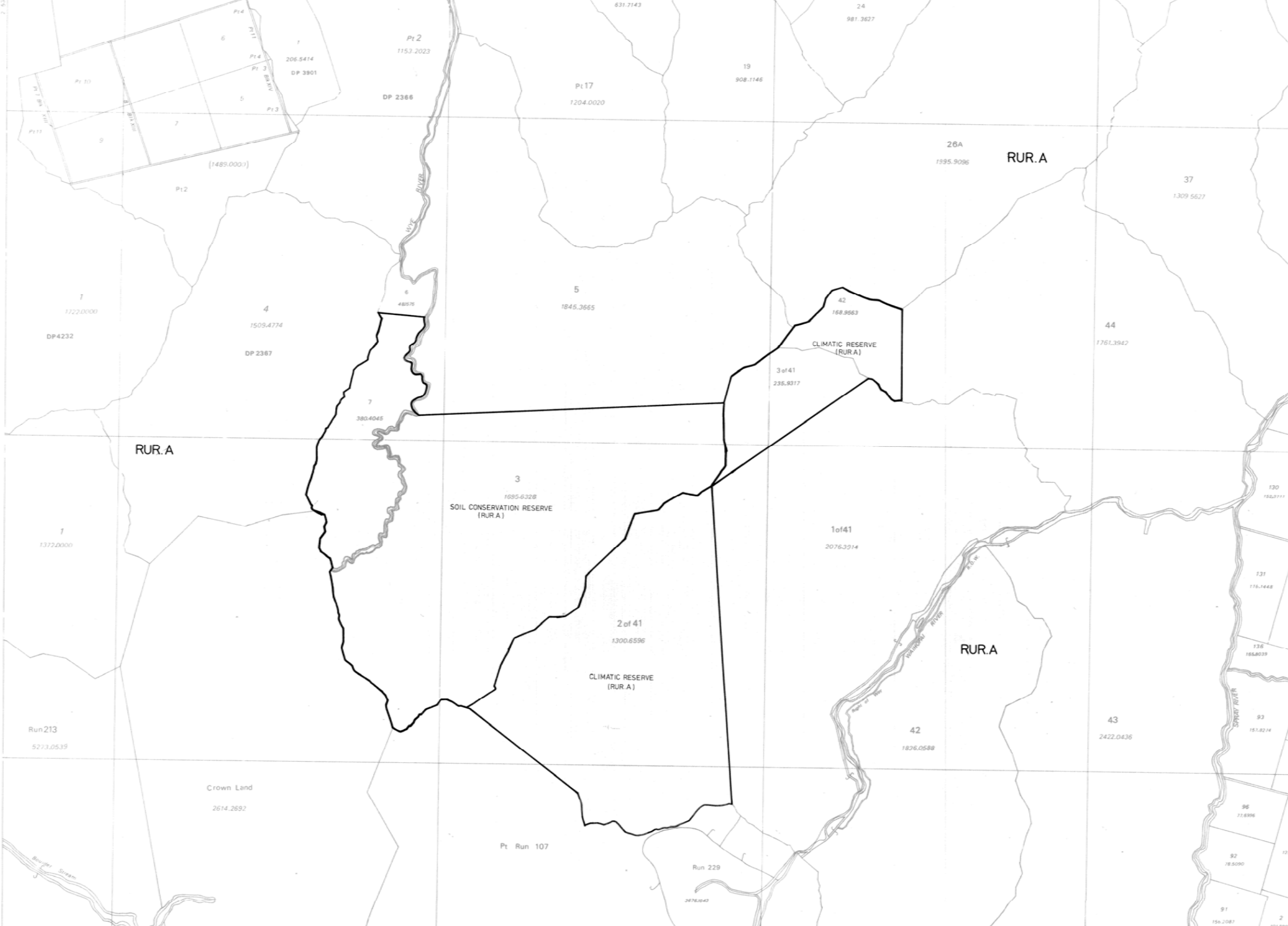
Pt Run 149B
19627.2536

Run 211
2602.1287

Run 213
5273.0539

483.6000

551
0104
504148



RUR.A

RUR.A

RUR.A

SOIL CONSERVATION RESERVE (RUR.A)

CLIMATIC RESERVE (RUR.A)

CLIMATIC RESERVE (RUR.A)

Pt 2
1153.2023

Pt 17
1204.0020

26A
1995.9096

44
1761.3942

3
1695.6328

1 of 41
2076.3914

2 of 41
1300.6596

42
1826.0588

Pt Run 107

Run 229

Pt 12

4
1509.4774

5
1845.3665

19
908.1146

37
1309.5627

7
380.4045

42
168.9683

3 of 41
235.9317

130
150.2711

131
116.1448

132
165.8039

93
151.8274

96
71.6996

92
78.5090

91
156.2087

2
101.8901

(1489.0007)

7
1722.0000

DP4232

7
1372.0000

Run 213
5273.0539

Crown Land
2614.2692

206.5414
DP 3901

Pt 3
DP 3901

Pt 3
DP 3901

Pt 3
DP 3901

Pt 3
DP 3901

Pt 3
DP 3901

Pt 3
DP 3901

Pt 3
DP 3901

Pt 3
DP 3901

Pt 3
DP 3901

Pt 3
DP 3901

Pt 3
DP 3901

Pt 3
DP 3901

Pt 3
DP 3901

Pt 3
DP 3901

Pt 3
DP 3901

Pt 3
DP 3901

Pt 3
DP 3901

Pt 3
DP 3901

Pt 3
DP 3901

Pt 3
DP 3901

Pt 3
DP 3901

Pt 3
DP 3901

Pt 3
DP 3901

DP 2366

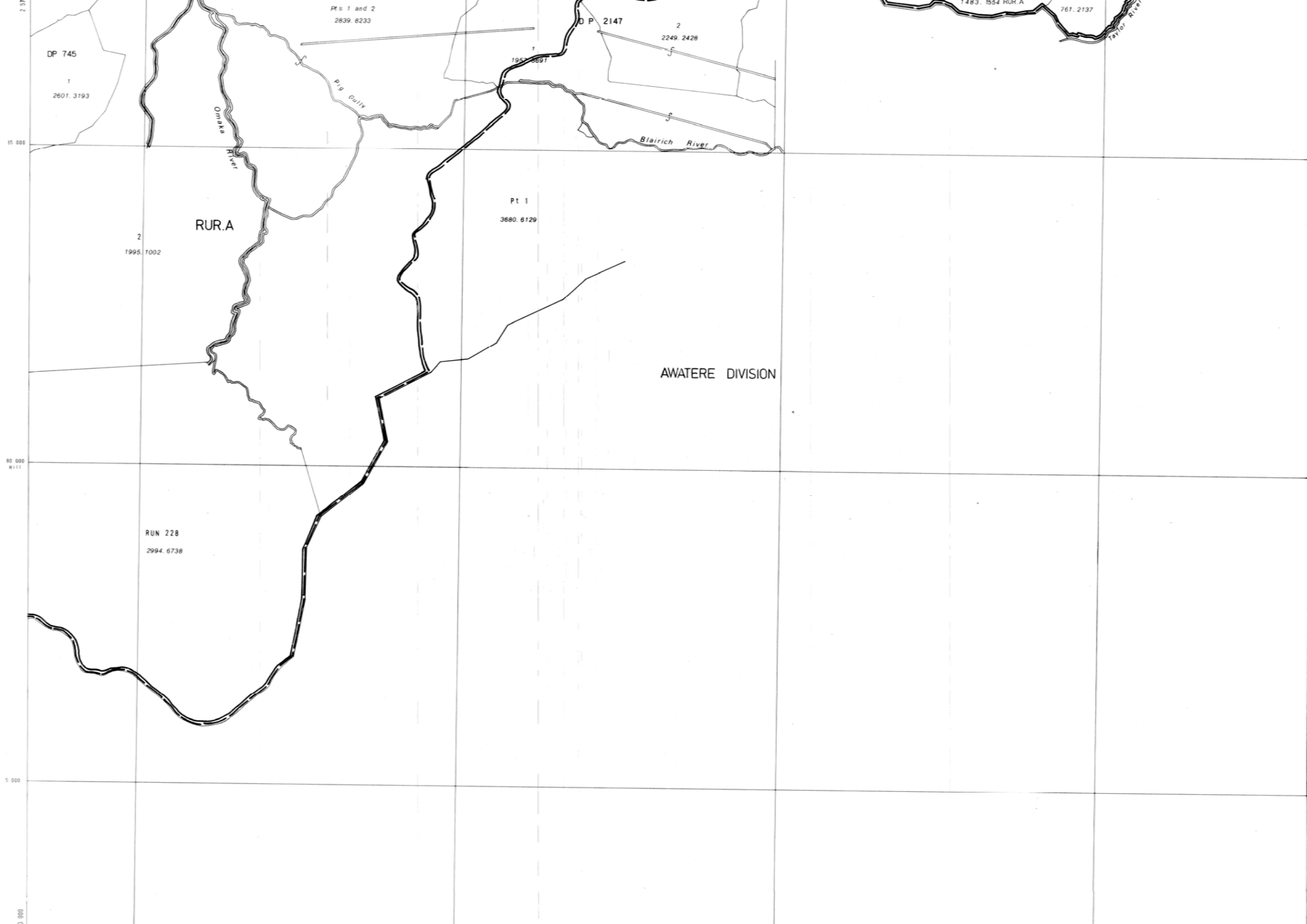
DP 2367

Beaver Stream

MAY RIVER

SPRAY RIVER







RUN 214
3476.2497

RUN 206

RUN 109A

517.3177

RUR.A

AWATERE DIVISION

Gray River

1477.1026

135

161

85.7993

118.5728

162

93.0776

163

83.7699

82.151

Pt 136

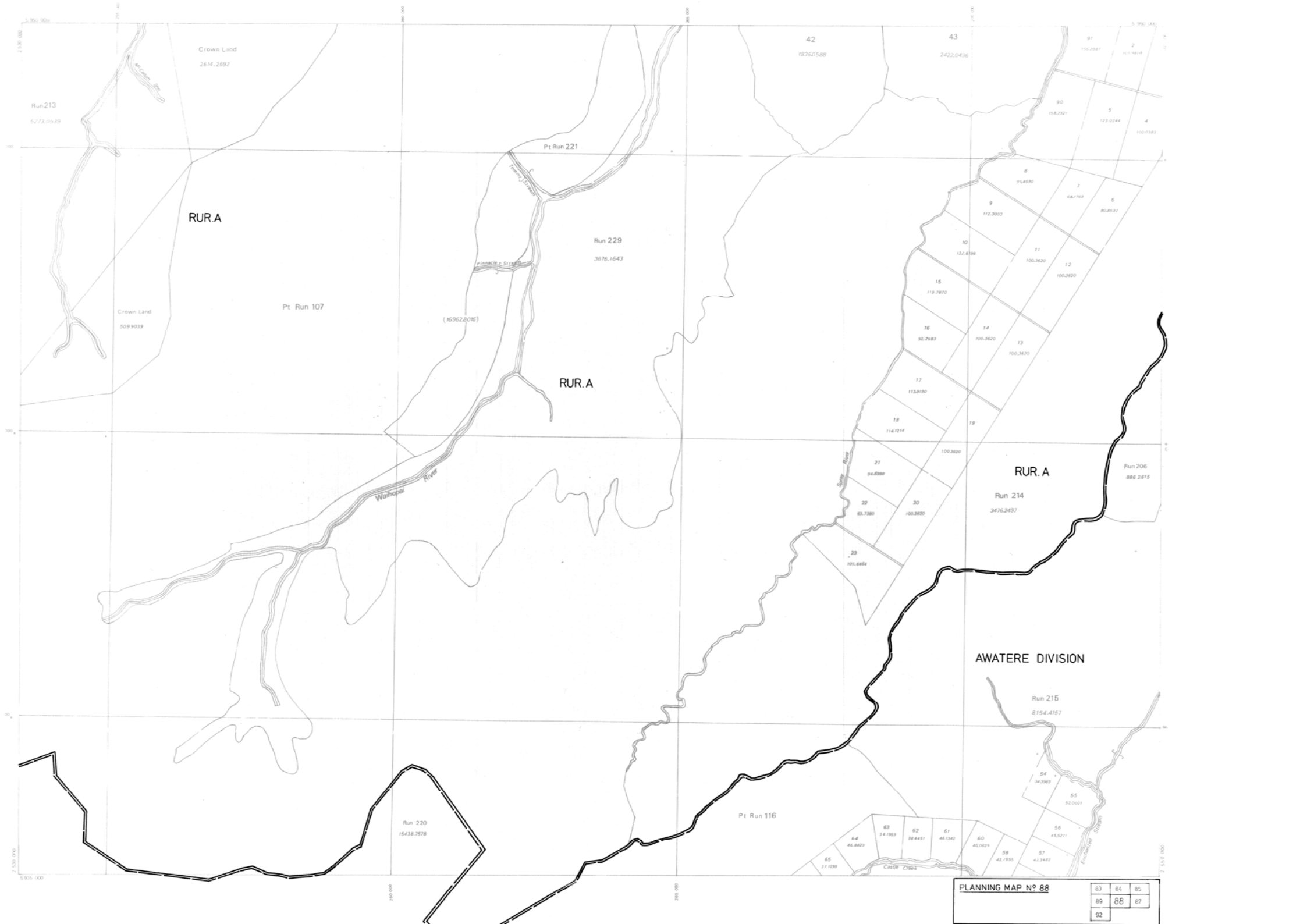
100

3

60.400

4

100.0283



RUR.A

RUR.A

RUR.A

AWATERE DIVISION

Run 213
5273.0589

Crown Land
2674.2692

Crown Land
509.9039

Pt Run 107

Pt Run 221

Run 229
3676.1643

(46962.8015)

Waikohu River

Waipapa River

Pineapple Stream

42
18260588

43
2422.0436

91
104.2087

2
107.9848

90
154.2371

5
123.0244

4
100.0183

8
91.4390

7
68.1703

6
80.8327

9
112.3003

10
122.8198

11
100.3820

12
100.3820

15
119.7870

14
100.3820

13
100.3820

16
82.2683

17
113.8190

18
114.1214

19
100.3820

21
94.8088

20
100.8620

Run 214
3476.2497

Run 206
886.2615

22
63.7380

23
107.6668

Run 215
8154.4157

54
34.3889

55
52.0021

56
45.5271

63
34.1983

62
38.4451

61
46.1342

60
40.0621

59
42.1955

58
41.3482

64
46.8423

65
37.1289

Run 220
15438.7578

Pt Run 116

PLANNING MAP N° 88

83	84	85
89	88	87
92		

RUR.A

Pt Run 151
6150.8170

Pt Run 149B
19627.2536

STATE FOREST
(RUR.A)

Run 150
14254.6470

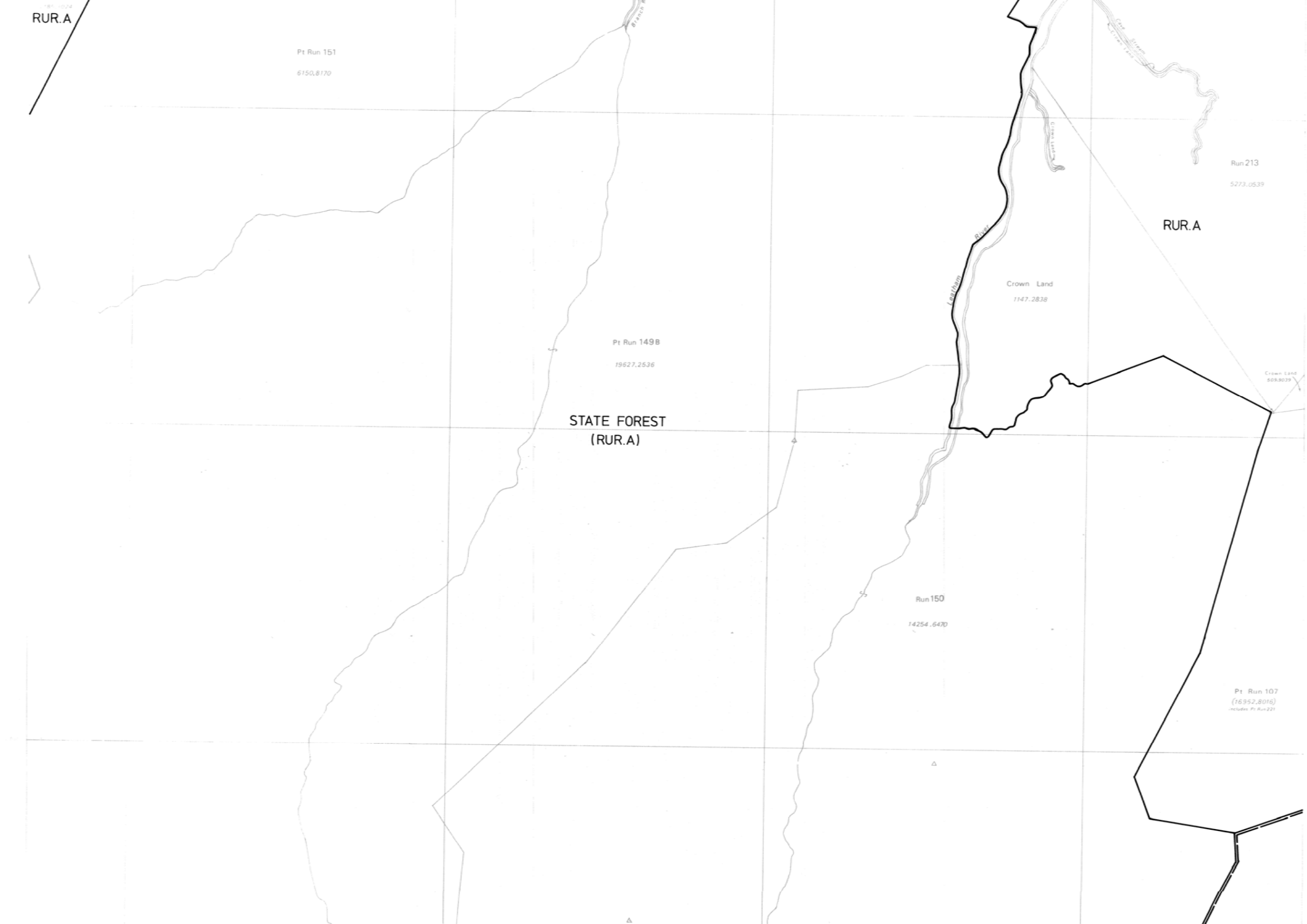
Crown Land
1147.2838

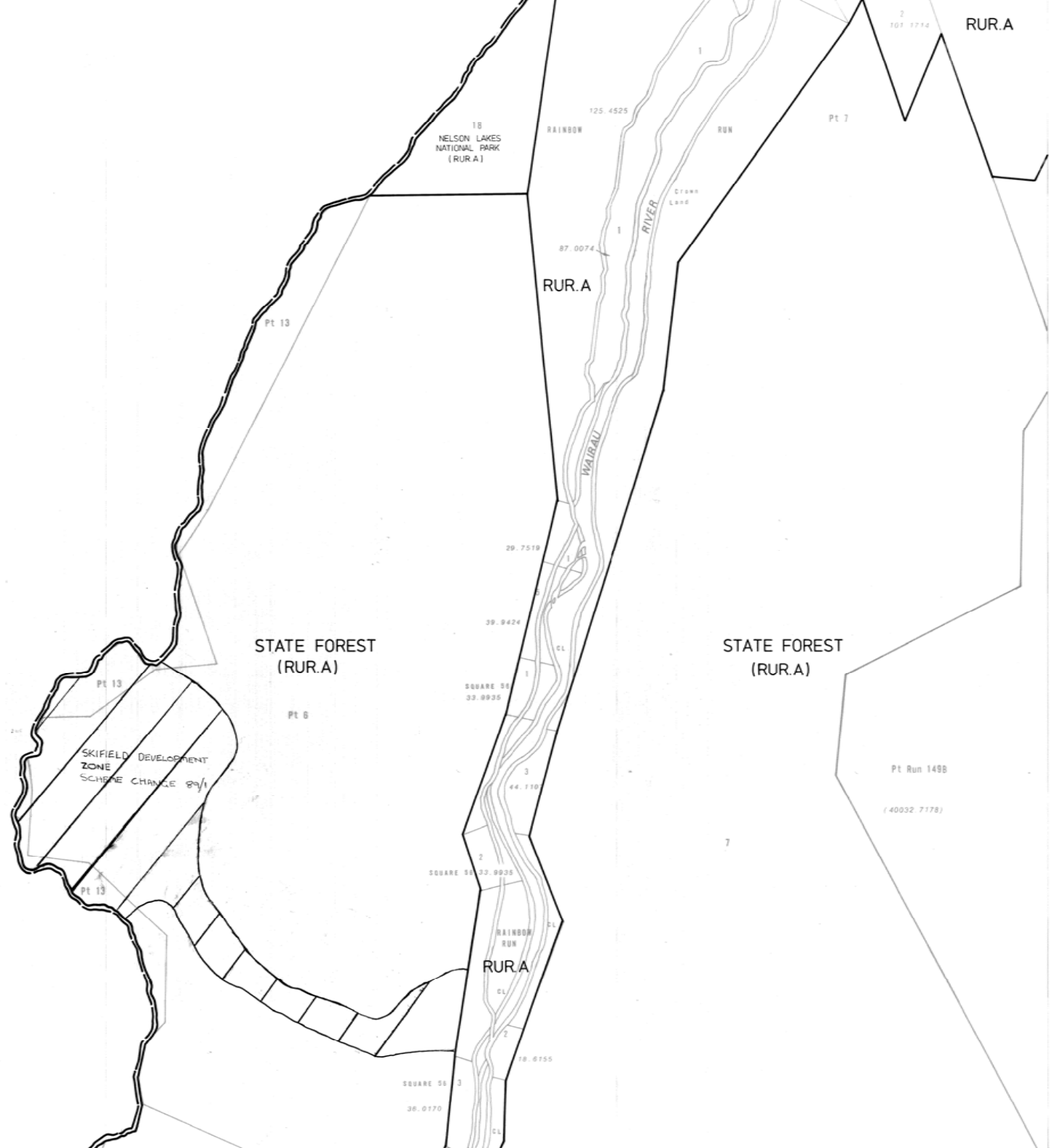
Run 213
5273.0539

RUR.A

Crown Land
809.9039

Pt Run 107
(16352.8016)
includes Pt Run 221





WAIMEA COUNTY

Pt 5
SQUARE 56

STATE FOREST
(RUR.A)

STATE FOREST
(RUR.A)

Pt 13

RUR.A

RAINBOW RUN
30837.0459

02.3748

73.2487

SQUARE 57

05.5590

55.4419

72.8404

SQUARE 58

825.5587

43.7080

80.9377

40.4685

WAIKAIU RIVER

Rainbow River

Crown Land

Crown Land

Crown Land

43.7080

74.0574

59.6185

1

SQUARE 57

09.4217

3

4

1

1

2

3

3

2

1

7

Pt Run 149 B
19627 2536

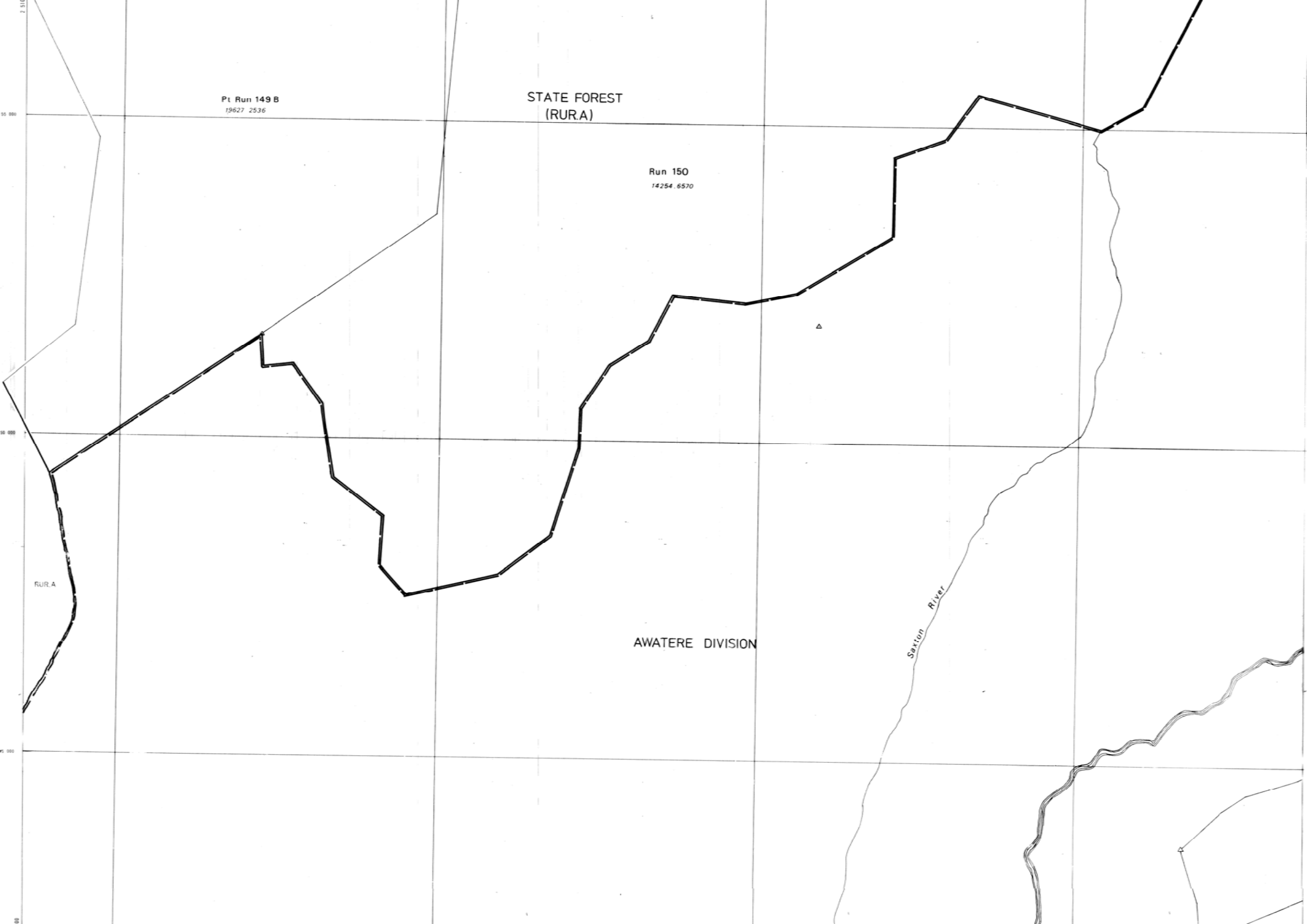
STATE FOREST
(RUR.A)

Run 150
14254 6570

RUR.A

AWATERE DIVISION

Saxton River



STATE FOREST
(RURA)

Rainbow
River

3
825.5587

RAINBOW RUN
30837.0459

RUR.A

1
SQUARE 58
5260.9133

WAIRAU
RIVER

AWATERE DIVISION

STATE FOREST
(RUR.A)

WAIMEA COUNTY

5 985 11

RAINBOW RUN

30837 0459

RUR.A

SQUARE 59

5260 9133

AMURI COUNTY