

**Marlborough Sounds
Maritime Planning Authority**

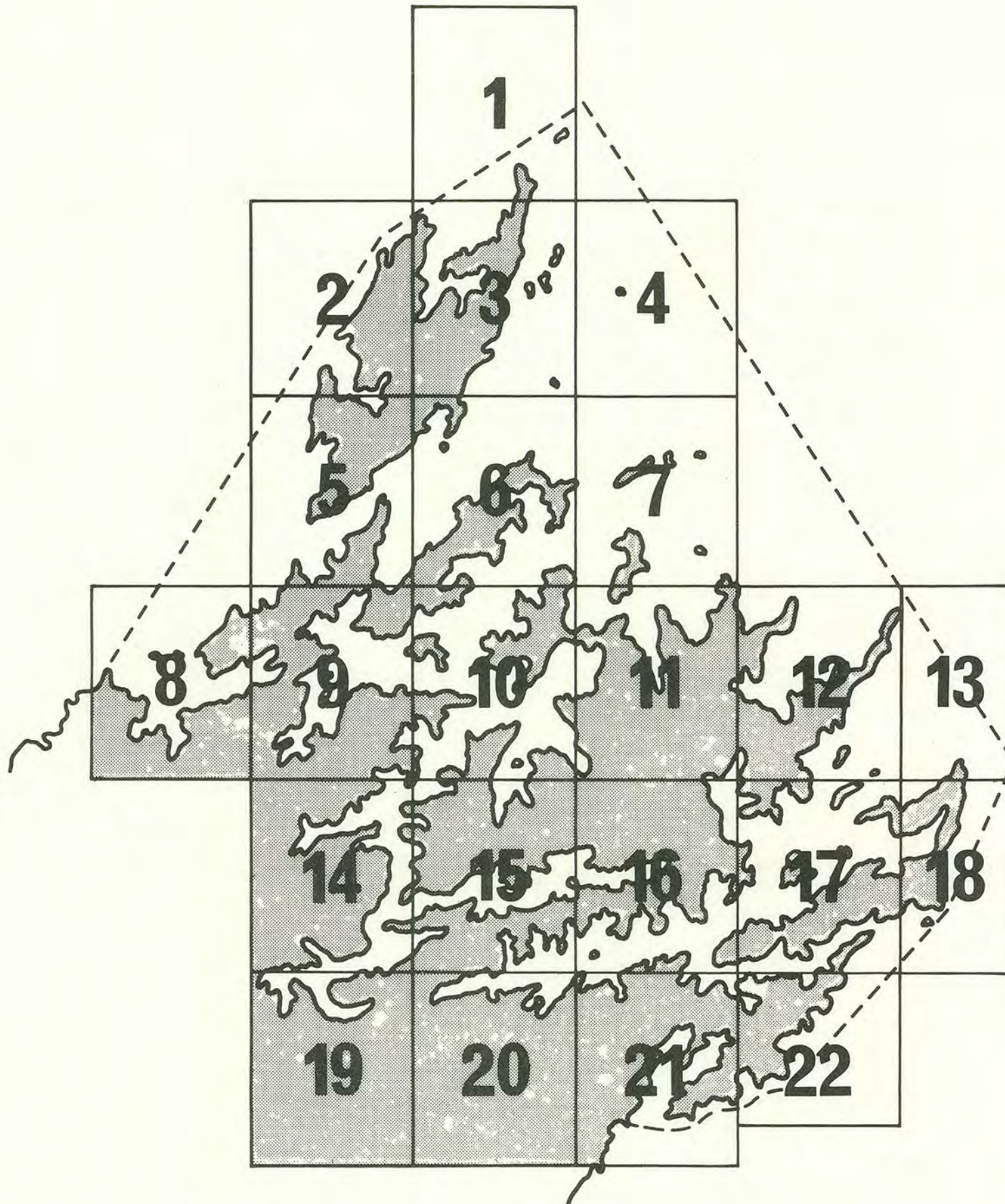


**PROPOSED
MARLBOROUGH SOUNDS
MARITIME PLANNING SCHEME
PLANNING MAPS**

July 1988

PROPOSED MARLBOROUGH SOUNDS
MARITIME PLANNING SCHEME

Index To Planning Maps



The following maps are based on the NZMS 260 New Zealand Topographical Map Sheets O26 Croisilles, P25 d'Urville Island, P26 French Pass, P27 Picton, Q26 Cape Jackson and Q27 Cook Strait (all Edition 1 1980).

PROPOSED MARLBOROUGH SOUNDS MARITIME PLANNING SCHEME

Key

ROADS

Four lanes or more.....	
Two lanes.....	
Narrow road.....	
Vehicle track.....	
Foot track.....	
Road Surface	<ul style="list-style-type: none"> sealed..... metalled..... unmetalled.....
National State Highway.....	
Provincial State Highway.....	
Tunnel.....	
Bridge two lane.....	
Bridge, one lane.....	
Footbridge.....	

WATER FEATURES

Coastal rocks.....	
Sand and mud.....	
Sand.....	
Shingle.....	
Swamp.....	
Dam; waterfall.....	
Cold spring; Hot spring.....	x
Watercourse; Drain.....	
Drain beside fence or road.....	
Stream disappears in ground.....	

RELIEF FEATURES

Index contours.....	
Intermediate contours.....	
Supplementary contour.....	
Depression contours.....	
Shallow depressions.....	
Trig station beacons; unbeacons.....	
Bench mark.....	
Elevation in metres.....	130
Cliff, terrace.....	
Rock outcrop.....	
Stopbank.....	
Cutting.....	
Embankment.....	
Sandhills.....	
Saddle.....	

RAILWAYS

Double or multiple track.....	
Single track.....	
Station.....	
Railway yard.....	
Level crossing.....	
Road over railway.....	
Railway over road.....	
Tramway.....	

MISCELLANEOUS

Residential area.....	
Large buildings.....	
Building.....	
Homestead.....	Awapuni
Church.....	
Cemetery.....	
Historic Maori Pa.....	
Historic Inscription.....	
Wind machine (pump, generator, fan).....	
Lighthouse; beacon.....	
Wreck.....	
Fence (selection only).....	
Power line on pylons (actual positions).....	
Power line on poles (away from roads).....	
Telephone line (away from roads).....	
Masts; radio, T.V., microwave.....	
Mine; underground; opencast.....	
Cave.....	

RECREATION INFORMATION

Maritime Park Reserves.....		Res.
Camping Area, Picnic Area.....		
Scenic Viewpoint.....		
Water Ski Lane.....		
Anchorage.....		
Mooring Area.....		
Public Jetties.....		

MARINE FARMING

Areas Allocated By Scheme.....	
Transfer Sites.....	T
Spat Collecting/Holding Areas.....	S
Existing Farms.....	

OTHER INFORMATION

Harbour Works.....	
Stockyards/Stock Landing Areas.....	
Log Landing Sites.....	
Cables: Aerial.....	
: Submarine.....	
Picton Borough Council Reserve.....	
Protected Areas.....	

The vertical interval between the contours is 20 metres.

Heights are in metres above mean sea level.

These maps are drawn on the New Zealand Map Grid Projection, a minimum-error conformal projection. The grid is the New Zealand Map Grid, showing coordinates in metres in terms of the Geodetic Datum 1949, based on the International (Hayford) Spheroid.

84 85 86 87 88 89 90 91 92 93 94 95 96

59

68

67

66

65

64

63

62

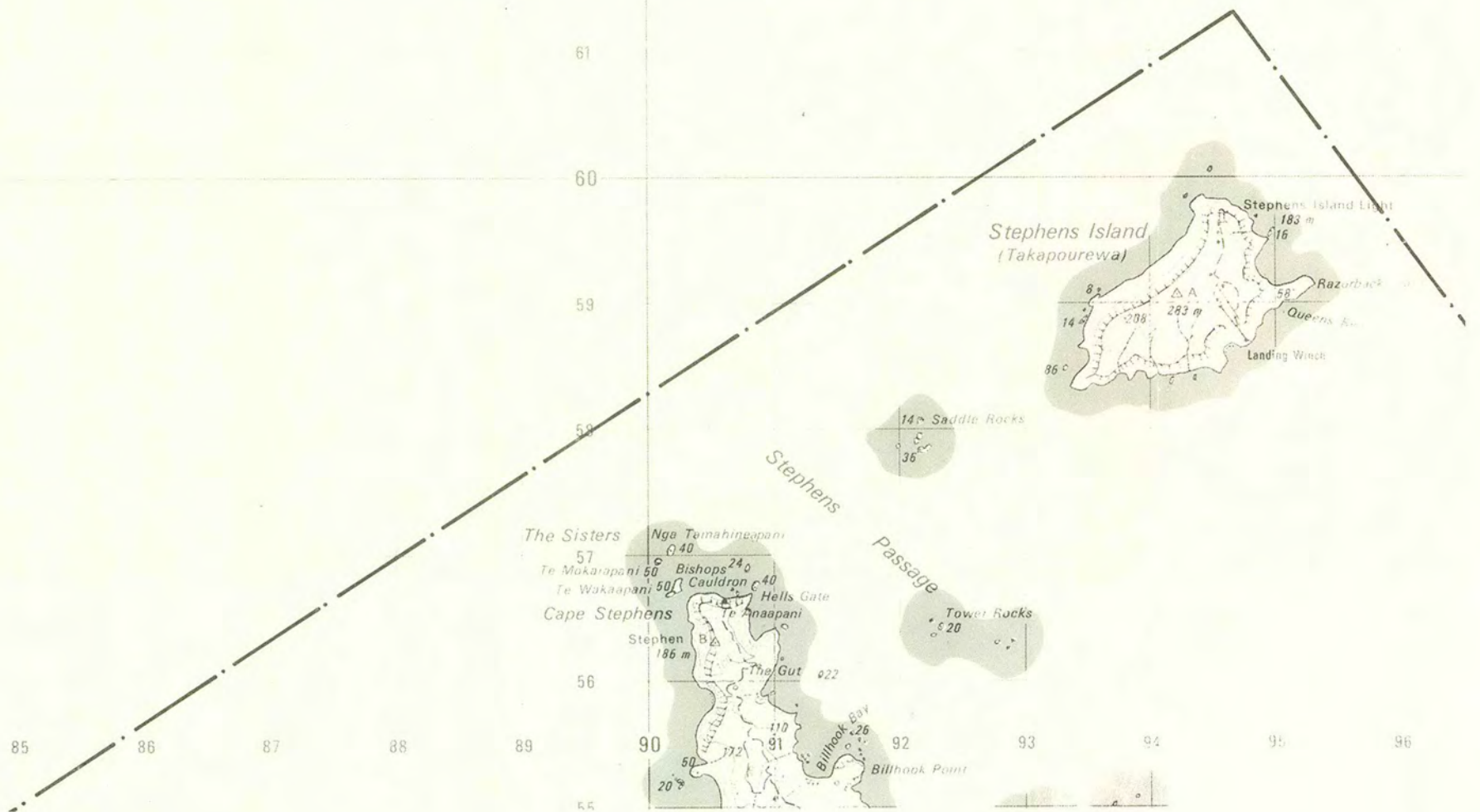
61

60

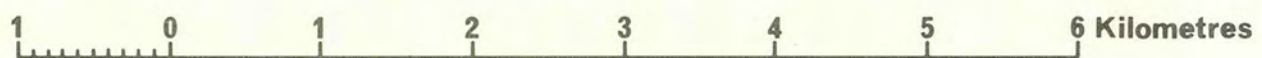
59

58

84 85 86 87 88 89 90 91 92 93 94 95 96



SCALE 1:50 000

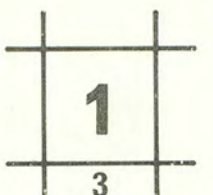


**PROPOSED MARLBOROUGH SOUNDS
MARITIME PLANNING SCHEME**

CROWN COPYRIGHT RESERVED

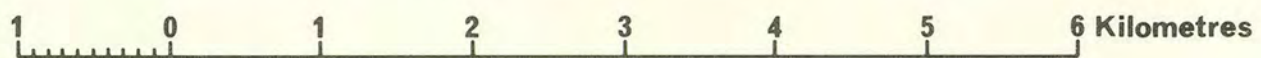
**Reproduced By Permission Of The Department
Of Lands And Survey**

PLANNING MAP





SCALE 1:50 000

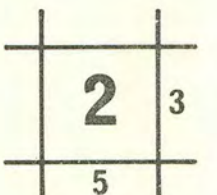


**PROPOSED MARLBOROUGH SOUNDS
MARITIME PLANNING SCHEME**

PLANNING MAP


CROWN COPYRIGHT RESERVED

**Reproduced By Permission Of The Department
Of Lands And Survey**





SCALE 1:50 000



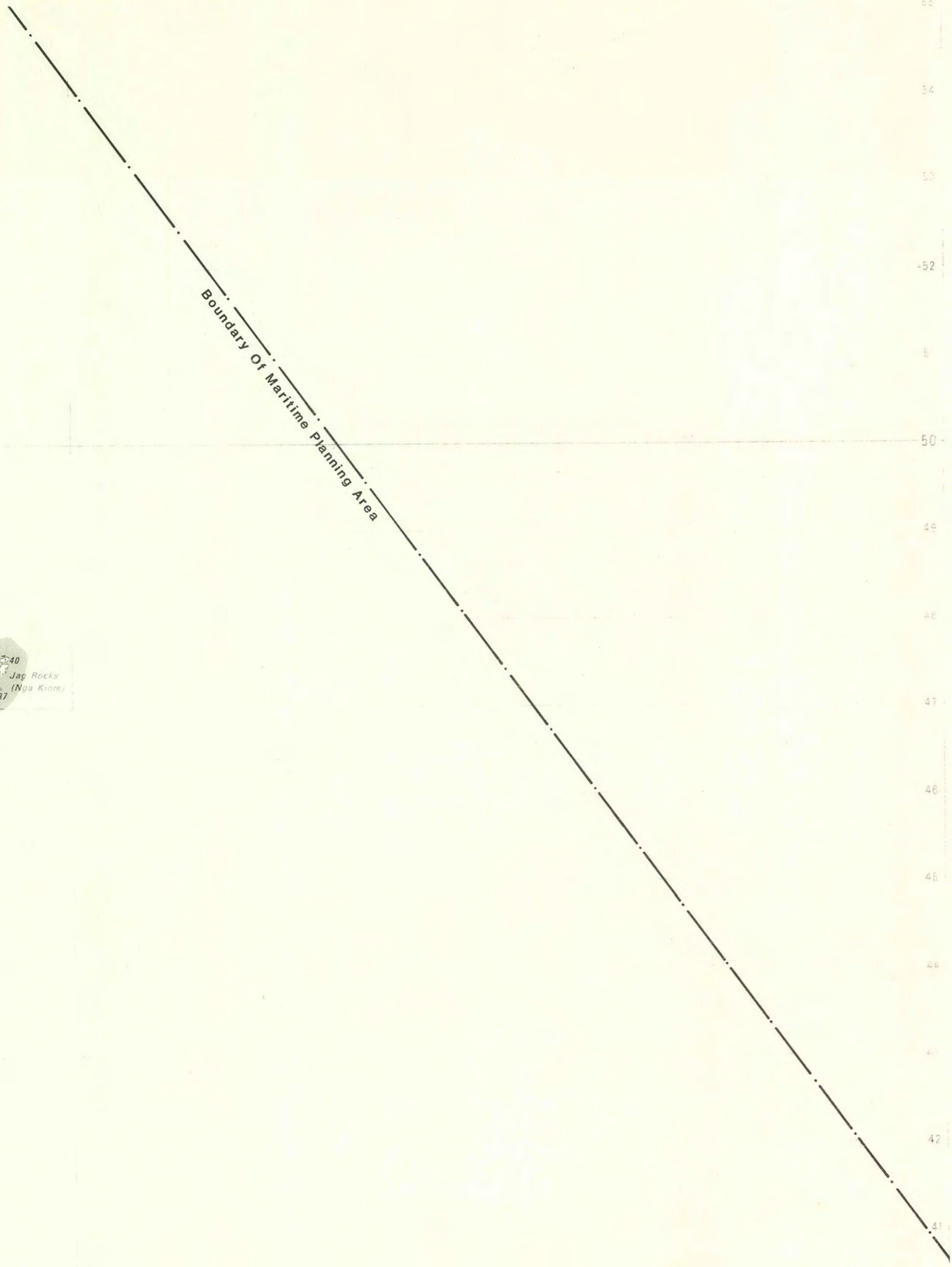
**PROPOSED MARLBOROUGH SOUNDS
MARITIME PLANNING SCHEME**

PLANNING MAP

CROWN COPYRIGHT RESERVED

**Reproduced By Permission Of The Department
Of Lands And Survey**

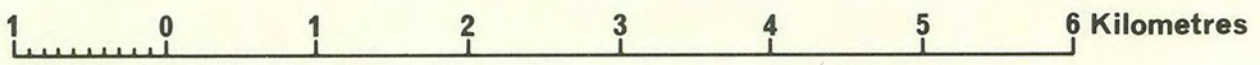
	1	
2	3	4
	6	



340
Jag Rocks
37 (Nga Kiore)

97 98 99 00 01 02 03 04 05 06 07 08 09 40

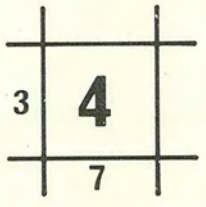
SCALE 1:50 000

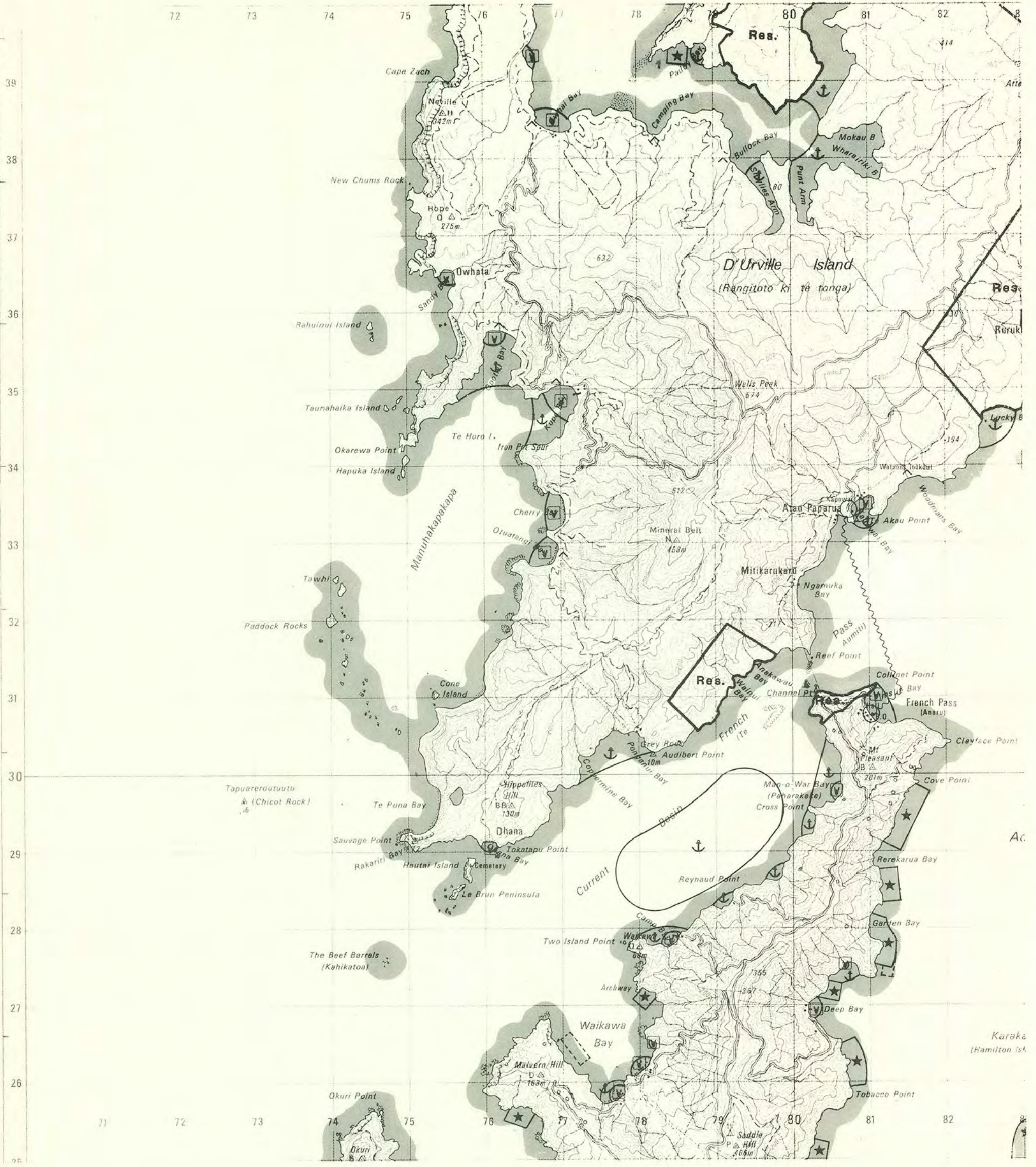


**PROPOSED MARLBOROUGH SOUNDS
MARITIME PLANNING SCHEME**


PLANNING MAP

CROWN COPYRIGHT RESERVED
**Reproduced By Permission Of The Department
Of Lands And Survey**





SCALE 1:50 000



**PROPOSED MARLBOROUGH SOUNDS
MARITIME PLANNING SCHEME**

PLANNING MAP


CROWN COPYRIGHT RESERVED

**Reproduced By Permission Of The Department
Of Lands And Survey**

	2	
	5	6
	9	



SCALE 1:50 000



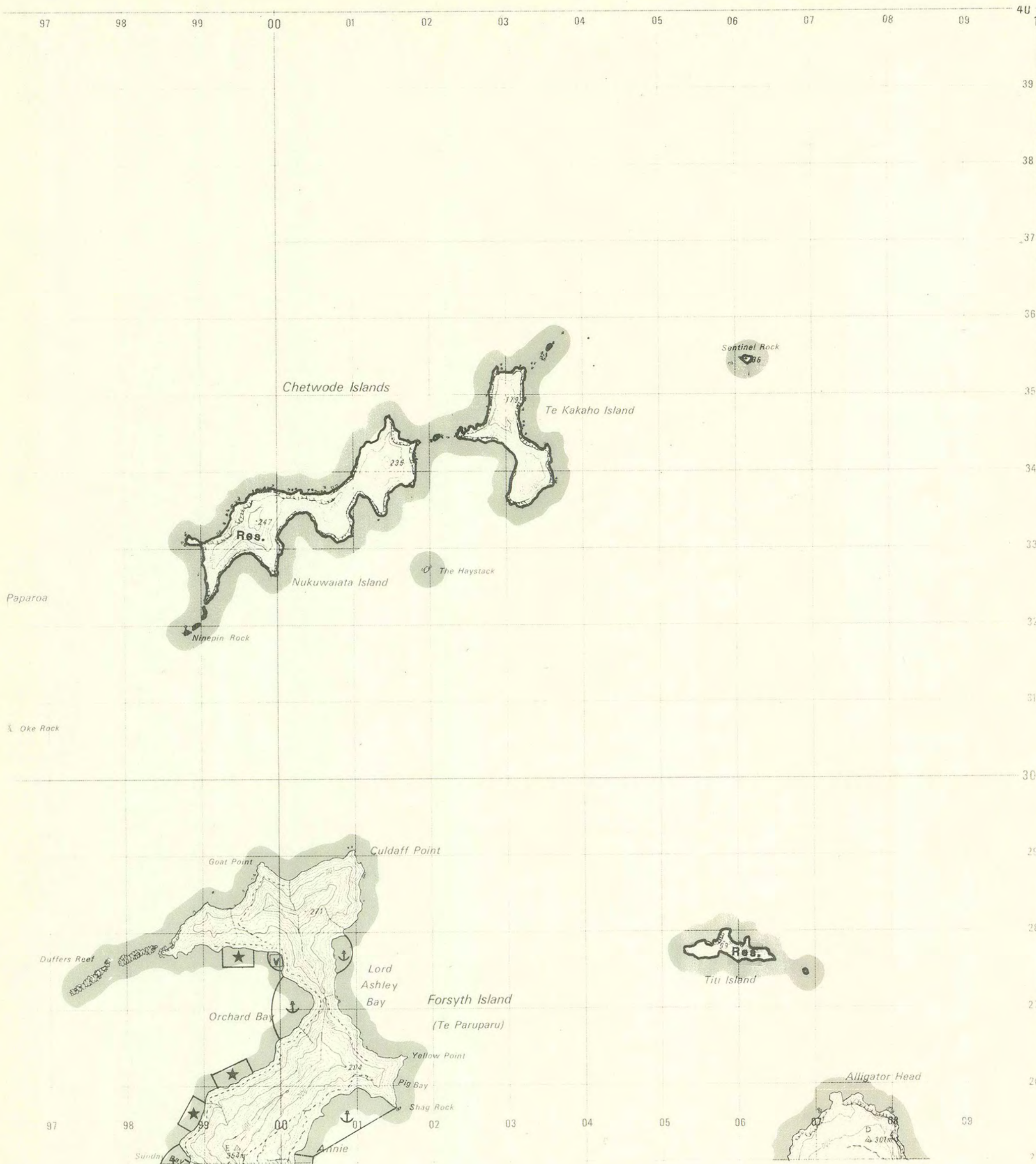
**PROPOSED MARLBOROUGH SOUNDS
MARITIME PLANNING SCHEME**

CROWN COPYRIGHT RESERVED


**Reproduced By Permission Of The Department
Of Lands And Survey**

PLANNING MAP

	3	
5	6	7
	10	



SCALE 1:50 000



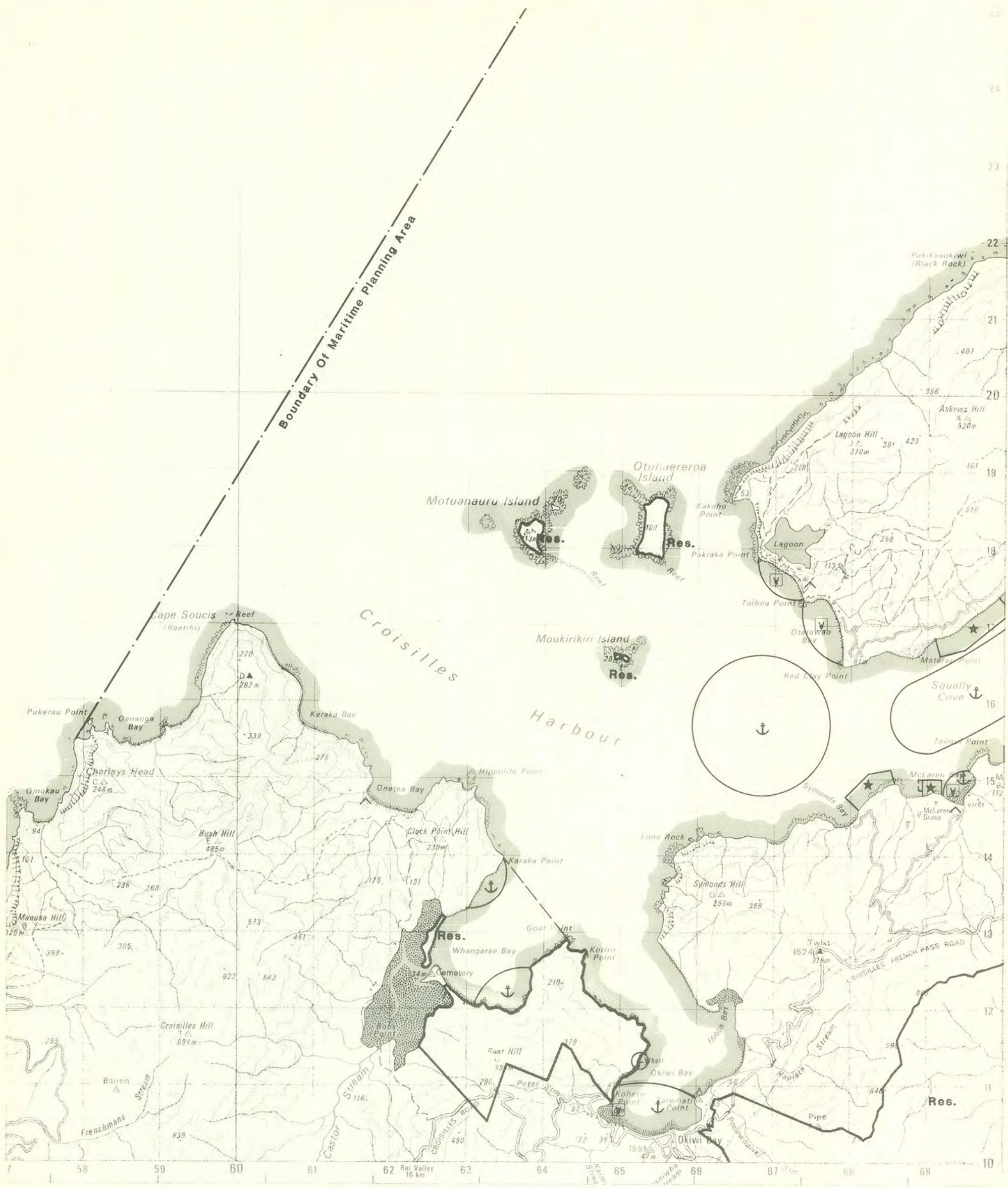
**PROPOSED MARLBOROUGH SOUNDS
MARITIME PLANNING SCHEME**

CROWN COPYRIGHT RESERVED


**Reproduced By Permission Of The Department
Of Lands And Survey**

PLANNING MAP

	4	
6	7	
	11	



SCALE 1:50 000




**PROPOSED MARLBOROUGH SOUNDS
MARITIME PLANNING SCHEME**

PLANNING MAP


CROWN COPYRIGHT RESERVED

**Reproduced By Permission Of The Department
Of Lands And Survey**





SCALE 1:50 000



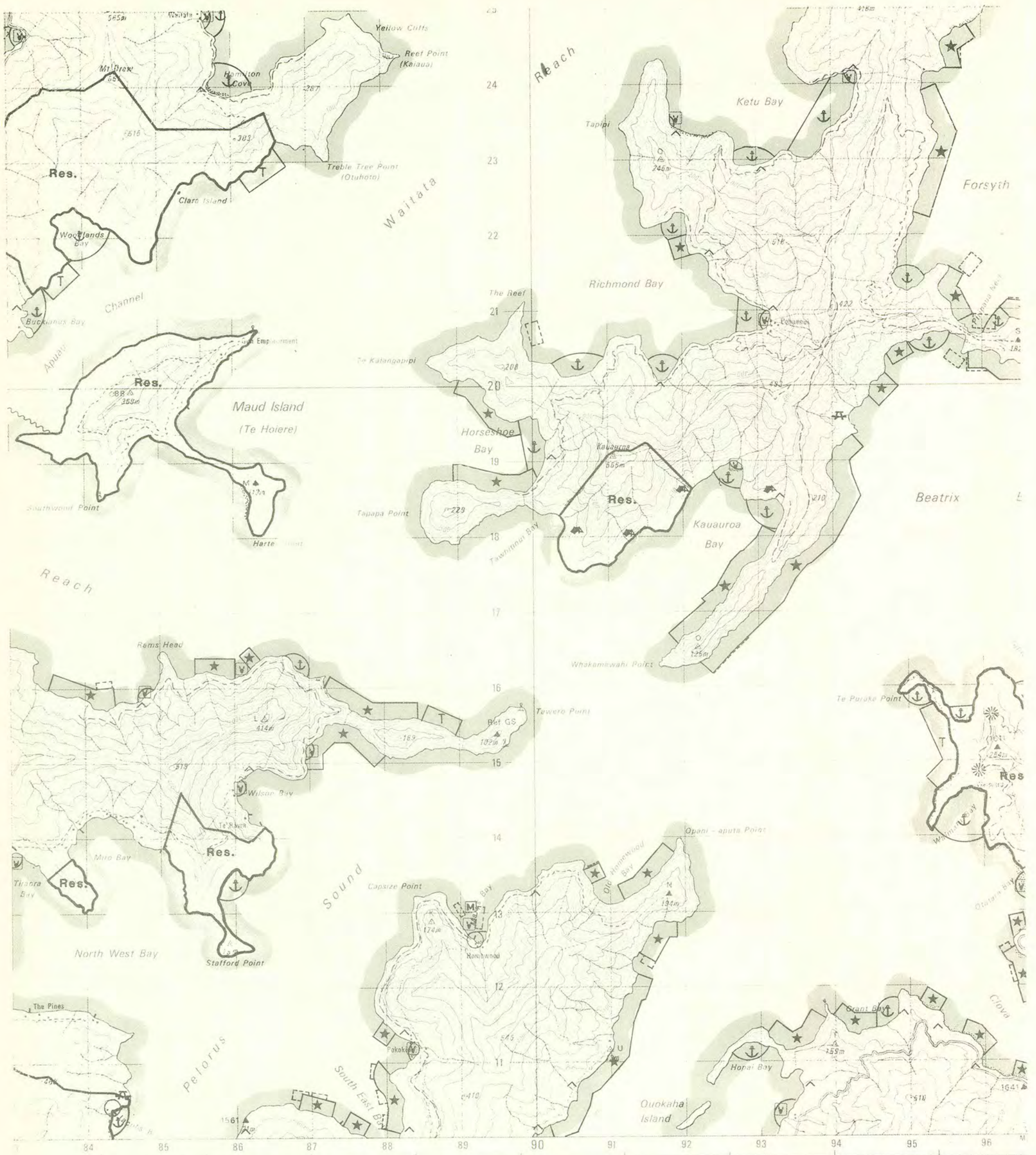
**PROPOSED MARLBOROUGH SOUNDS
MARITIME PLANNING SCHEME**

CROWN COPYRIGHT RESERVED


**Reproduced By Permission Of The Department
Of Lands And Survey**

PLANNING MAP

	5	
8	9	10
	14	



SCALE 1:50 000

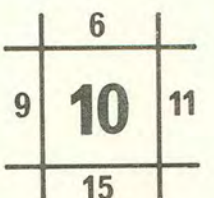


**PROPOSED MARLBOROUGH SOUNDS
MARITIME PLANNING SCHEME**

CROWN COPYRIGHT RESERVED


**Reproduced By Permission Of The Department
Of Lands And Survey**

PLANNING MAP





SCALE 1:50 000



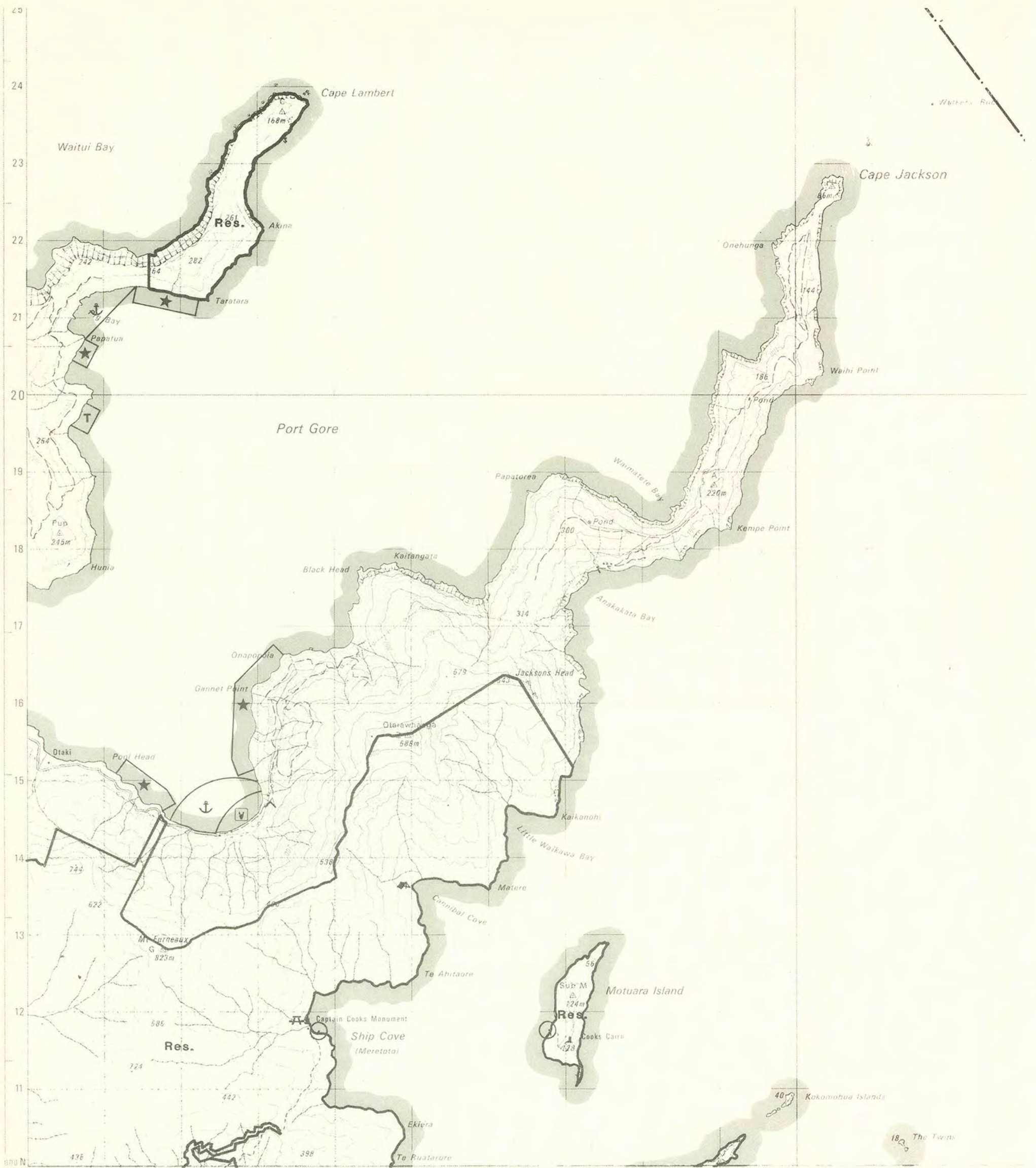
**PROPOSED MARLBOROUGH SOUNDS
MARITIME PLANNING SCHEME**

CROWN COPYRIGHT RESERVED


**Reproduced By Permission Of The Department
Of Lands And Survey**

PLANNING MAP

	7	
10	11	12
	16	



SCALE 1:50 000

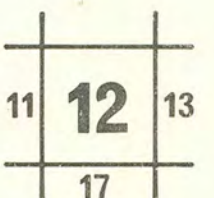


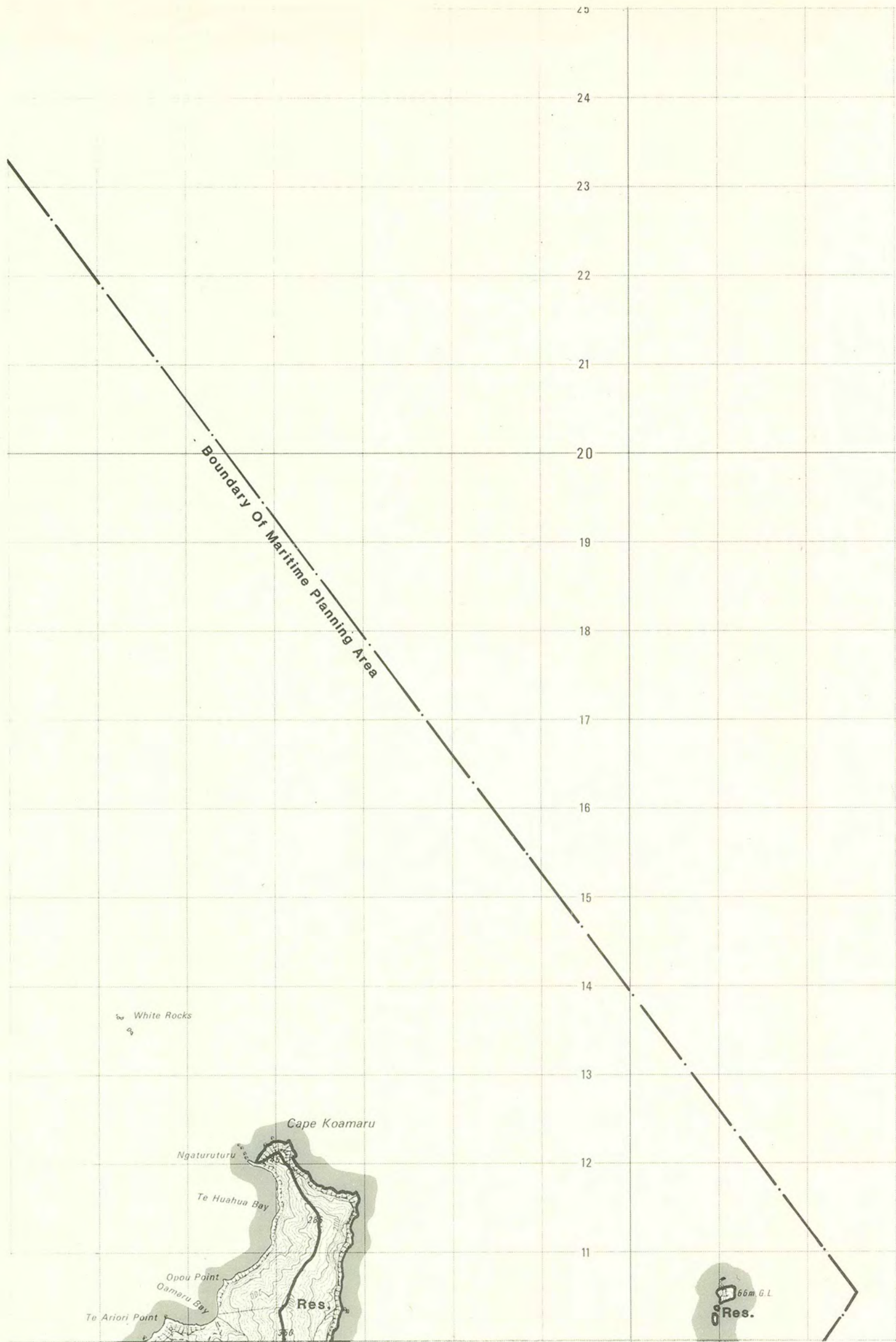
**PROPOSED MARLBOROUGH SOUNDS
MARITIME PLANNING SCHEME**

PLANNING MAP


CROWN COPYRIGHT RESERVED

**Reproduced By Permission Of The Department
Of Lands And Survey**





SCALE 1:50 000



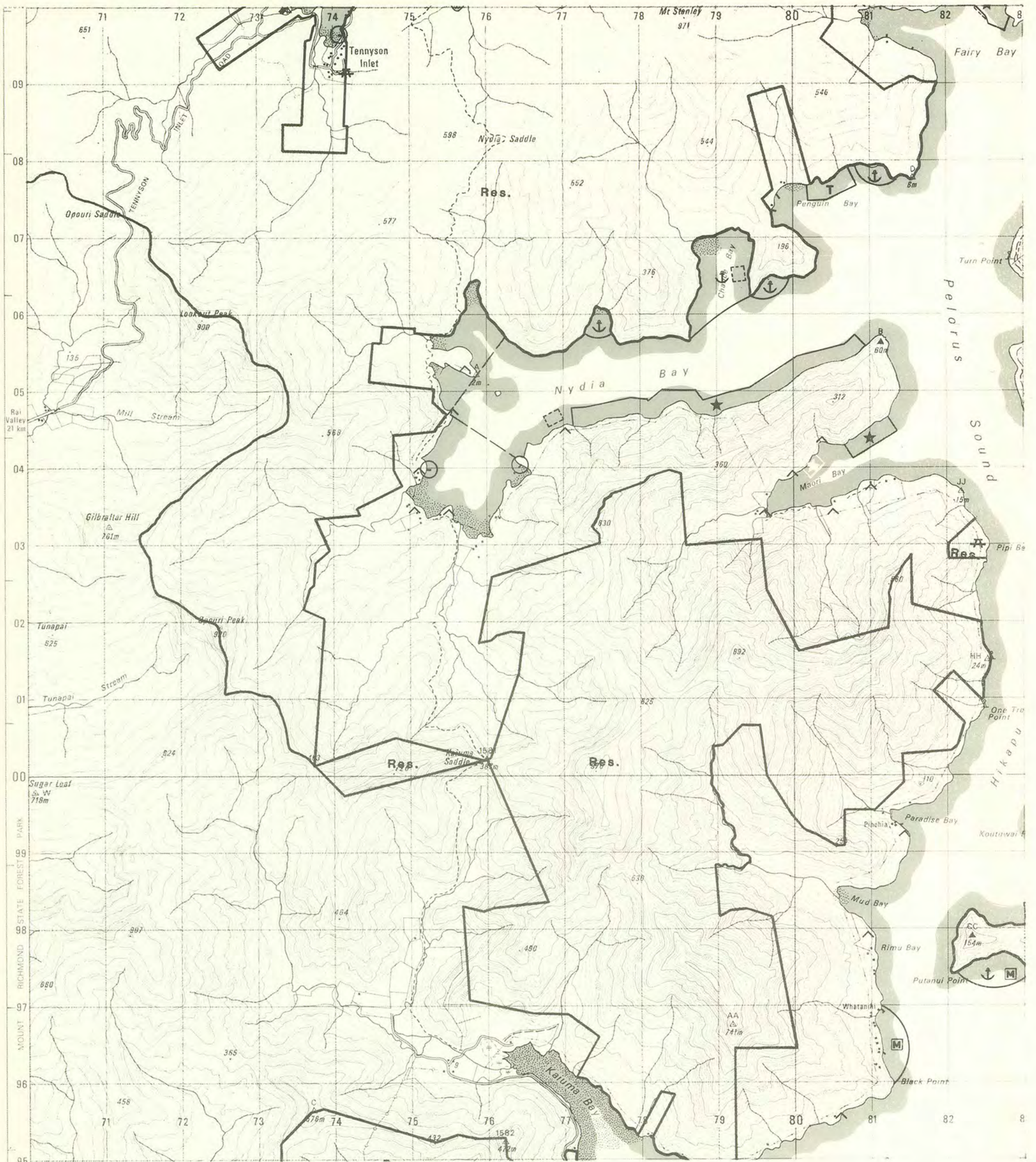
**PROPOSED MARLBOROUGH SOUNDS
MARITIME PLANNING SCHEME**

PLANNING MAP


CROWN COPYRIGHT RESERVED

**Reproduced By Permission Of The Department
Of Lands And Survey**

12	13
	18



SCALE 1:50 000



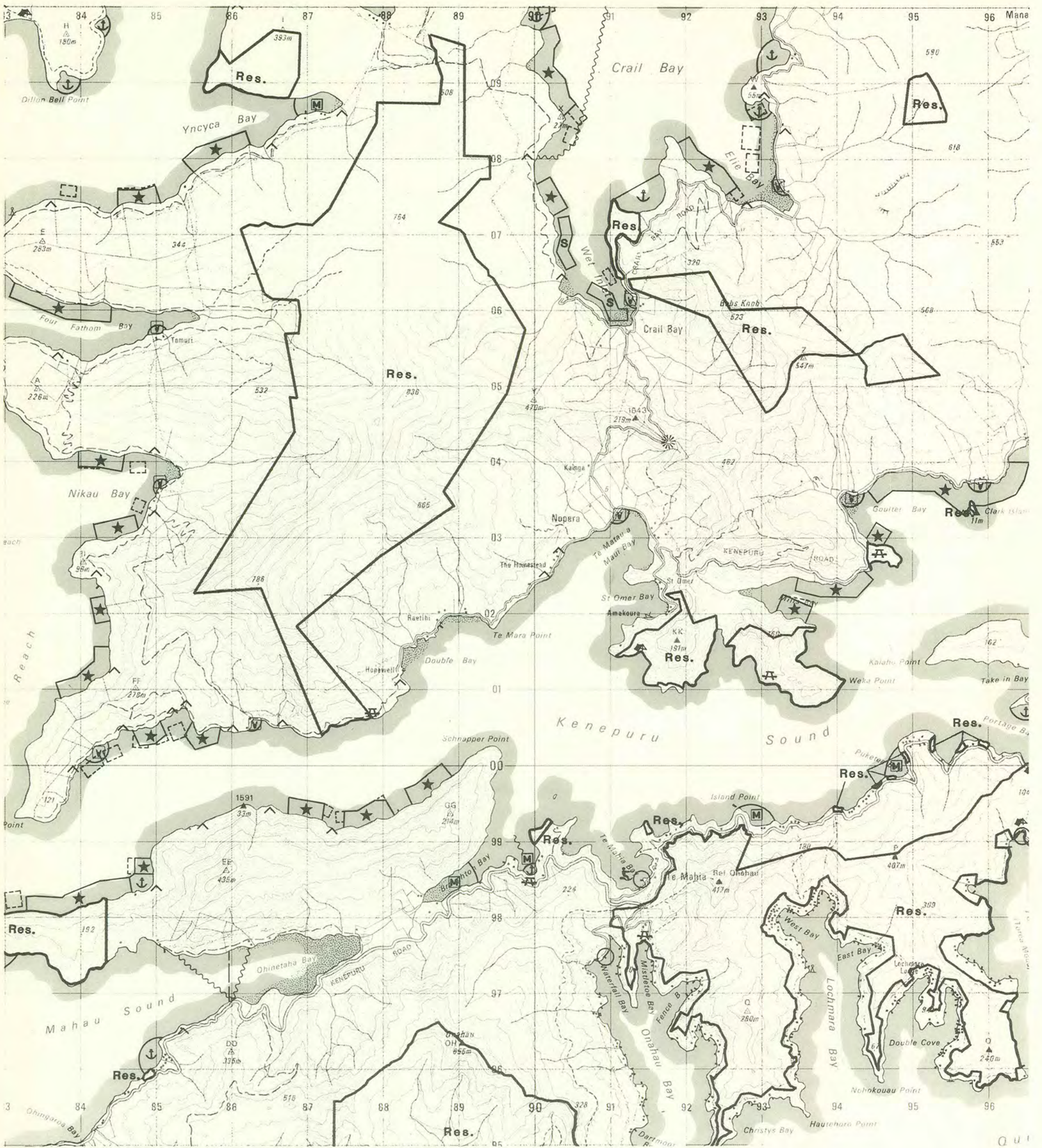
**PROPOSED MARLBOROUGH SOUNDS
MARITIME PLANNING SCHEME**

PLANNING MAP


CROWN COPYRIGHT RESERVED

**Reproduced By Permission Of The Department
Of Lands And Survey**

9		15
	14	
	19	



SCALE 1:50 000



**PROPOSED MARLBOROUGH SOUNDS
MARITIME PLANNING SCHEME**


PLANNING MAP

CROWN COPYRIGHT RESERVED
**Reproduced By Permission Of The Department
 Of Lands And Survey**

10		16
14	15	16
	20	



SCALE 1:50 000



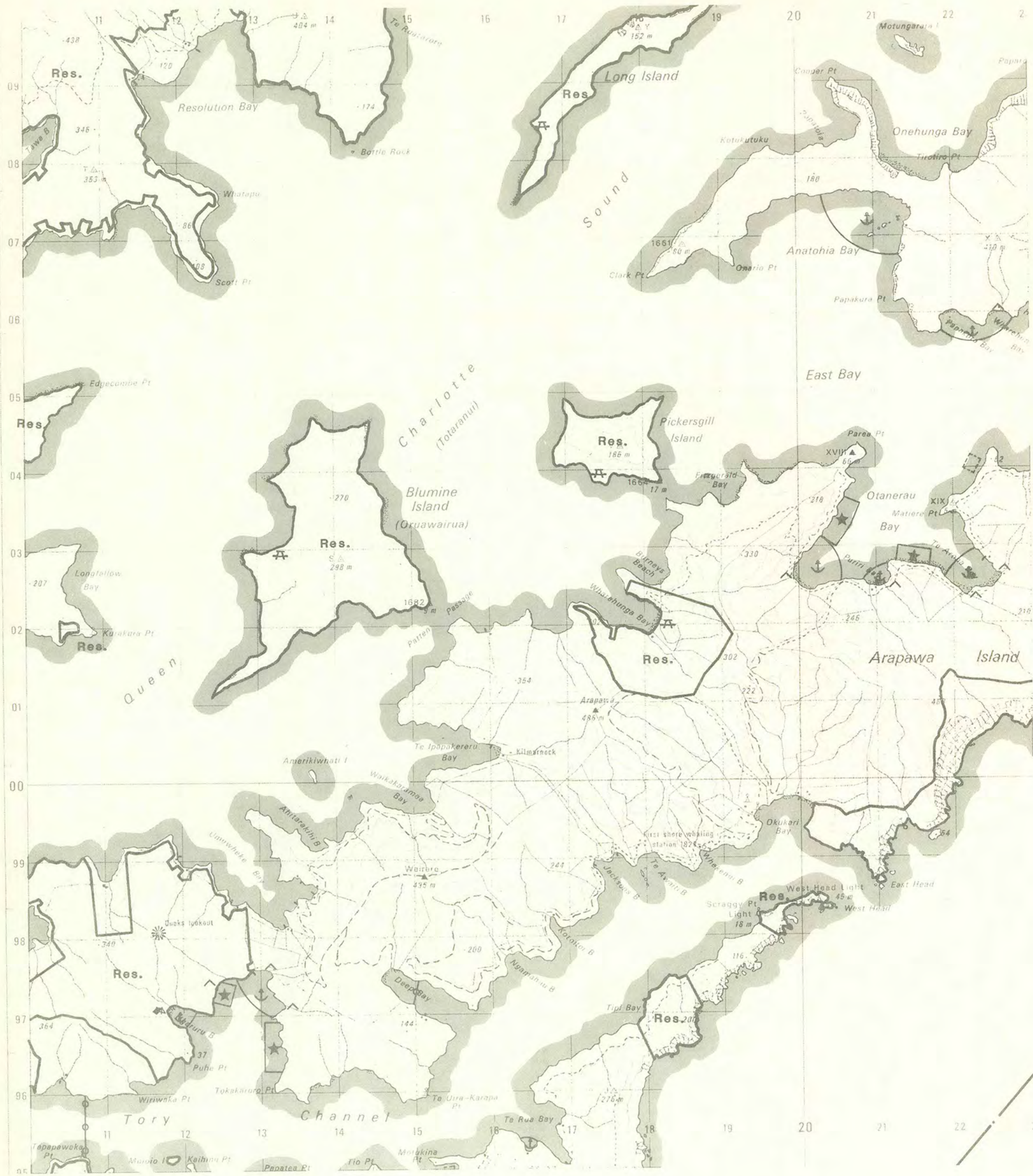
**PROPOSED MARLBOROUGH SOUNDS
MARITIME PLANNING SCHEME**

PLANNING MAP


CROWN COPYRIGHT RESERVED

**Reproduced By Permission Of The Department
Of Lands And Survey**

11		11
15	16	17
	21	



SCALE 1:50 000



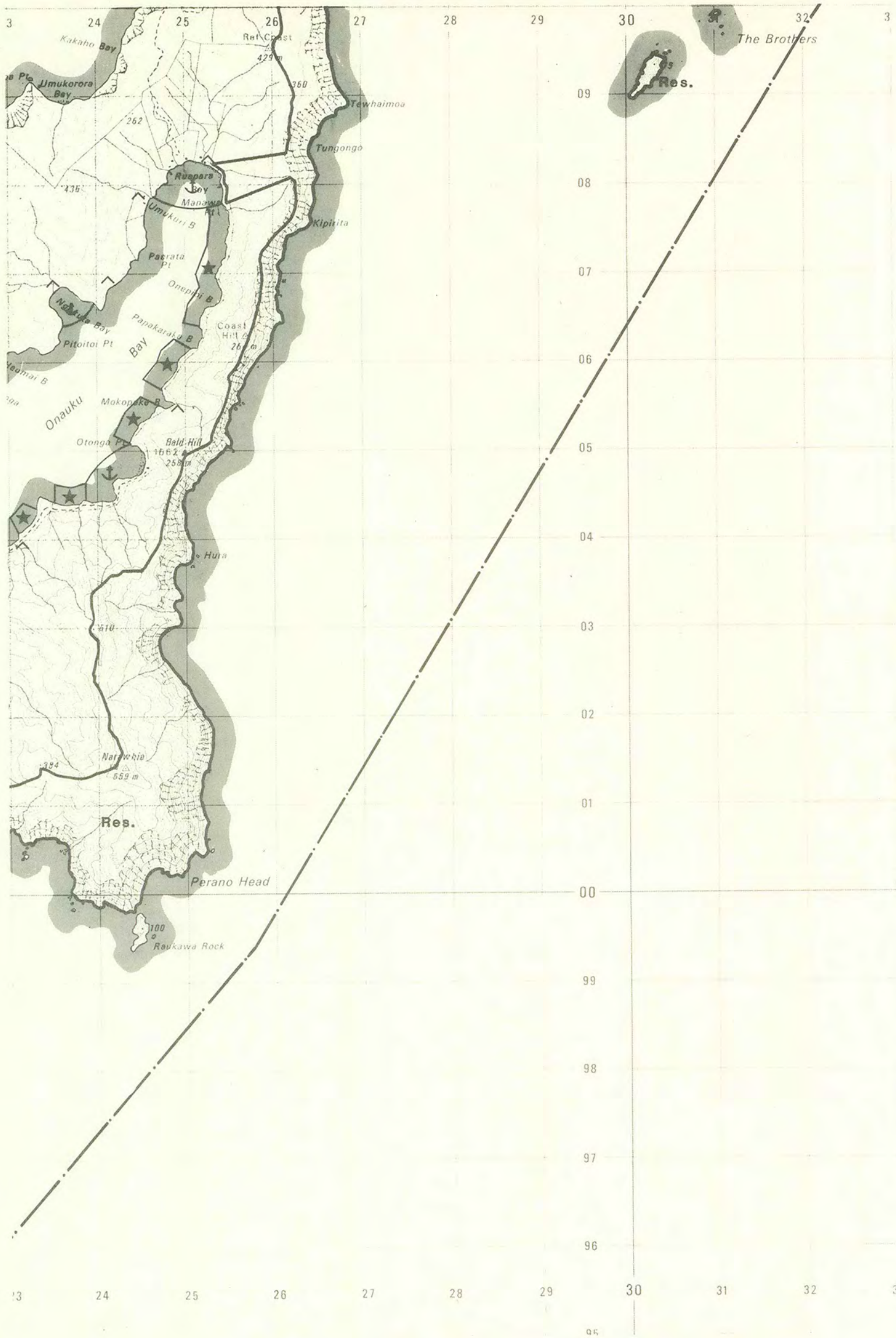
**PROPOSED MARLBOROUGH SOUNDS
MARITIME PLANNING SCHEME**

CROWN COPYRIGHT RESERVED

Reproduced By Permission Of The Department
Of Lands And Survey

PLANNING MAP

	12	
16	17	18
	22	



**PROPOSED MARLBOROUGH SOUNDS
MARITIME PLANNING SCHEME**

PLANNING MAP


CROWN COPYRIGHT RESERVED

**Reproduced By Permission Of The Department
Of Lands And Survey**

	13
17	18



SCALE 1:50 000



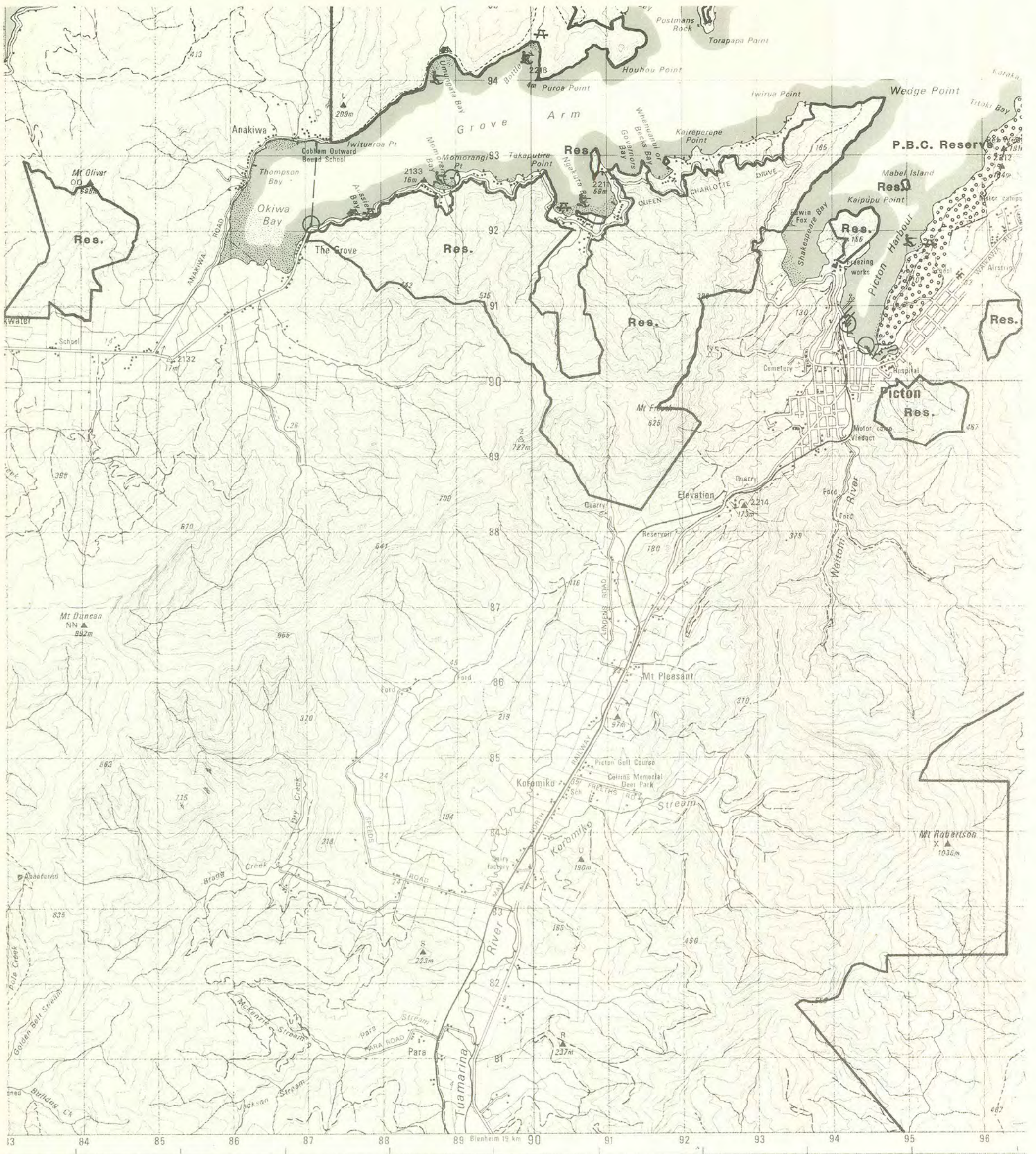
**PROPOSED MARLBOROUGH SOUNDS
MARITIME PLANNING SCHEME**

PLANNING MAP


CROWN COPYRIGHT RESERVED

**Reproduced By Permission Of The Department
Of Lands And Survey**

14	
19	20



SCALE 1:50 000




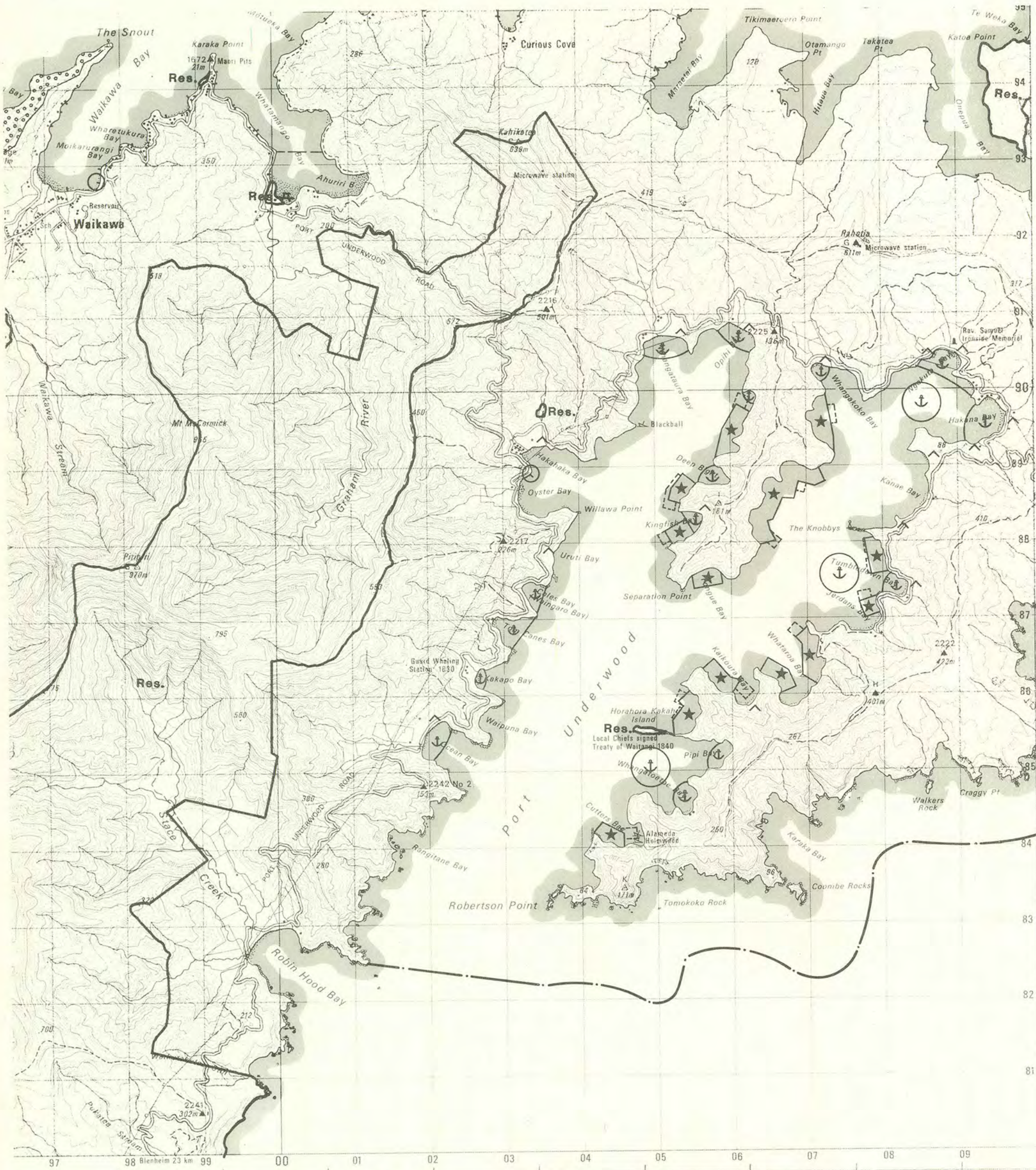
**PROPOSED MARLBOROUGH SOUNDS
MARITIME PLANNING SCHEME**

PLANNING MAP


CROWN COPYRIGHT RESERVED

**Reproduced By Permission Of The Department
Of Lands And Survey**





SCALE 1:50 000



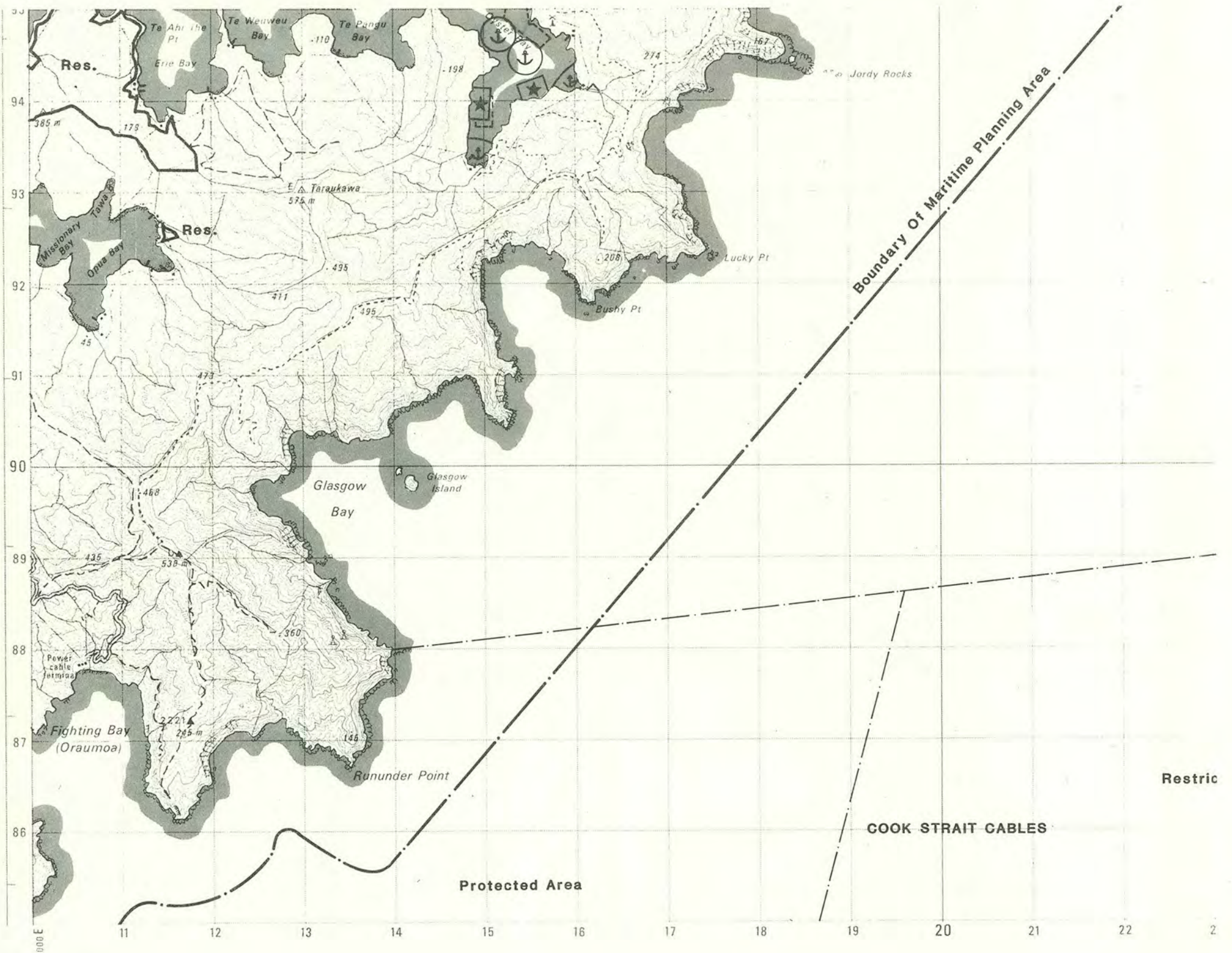
**PROPOSED MARLBOROUGH SOUNDS
MARITIME PLANNING SCHEME**

PLANNING MAP


CROWN COPYRIGHT RESERVED

**Reproduced By Permission Of The Department
Of Lands And Survey**

	16	
20	21	21



SCALE 1:50 000



**PROPOSED MARLBOROUGH SOUNDS
MARITIME PLANNING SCHEME**

PLANNING MAP

CROWN COPYRIGHT RESERVED

**Reproduced By Permission Of The Department
Of Lands And Survey**

	17
21	22