

June 2008

Tasman District

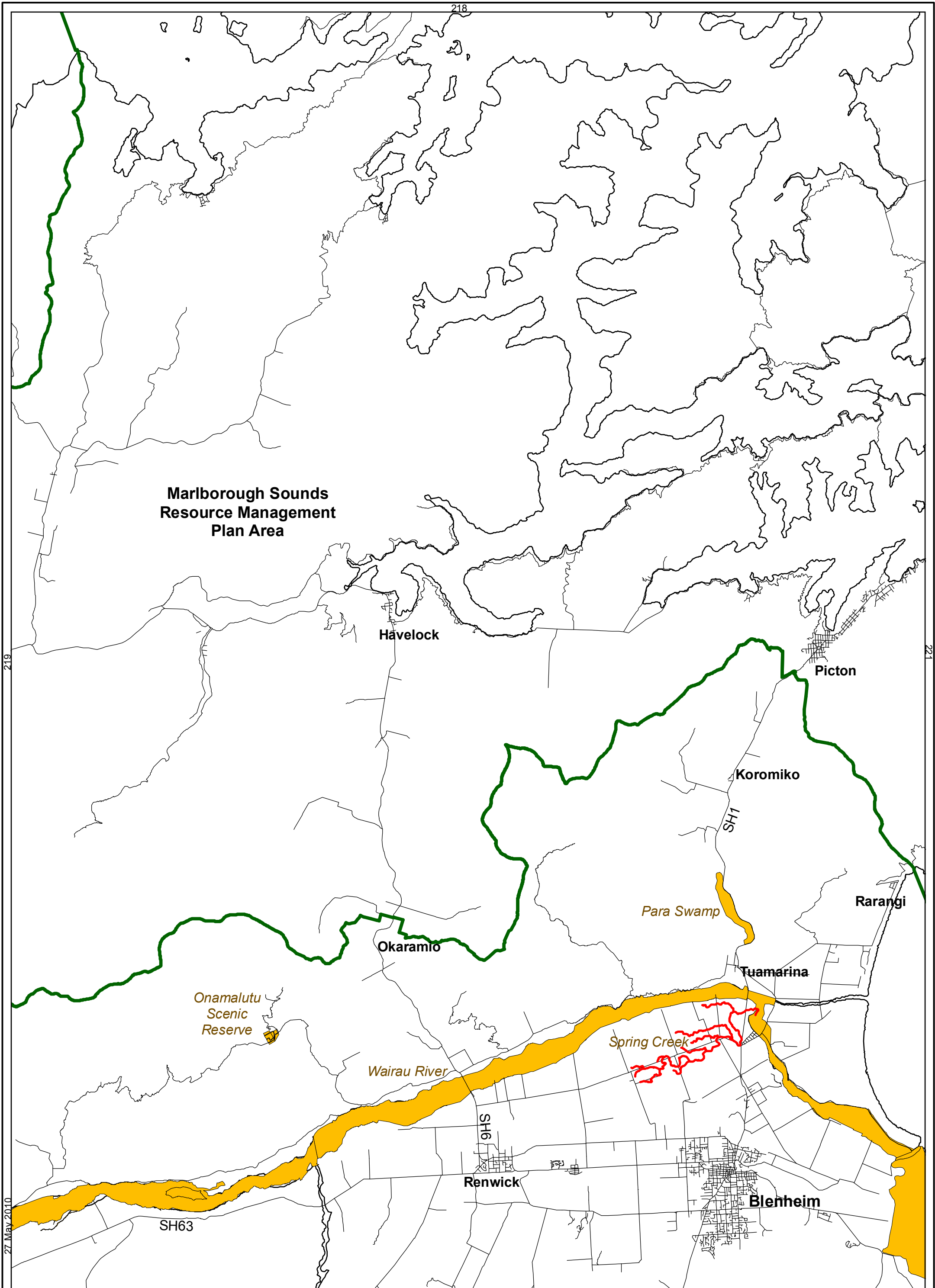
Marlborough Sounds
Resource Management
Plan Area

Wairau River

Rai Valley & Whangamoas

Map 219





**Marlborough Sounds
Resource Management
Plan Area**

Havelock

Picton

Koromiko

Para Swamp

Rarangi

Okaramio

Tuamarina

Onamalutu
Scenic
Reserve

Wairau River

Spring Creek

Renwick

Blenheim

SH63

SH1

SH5

224

219

221

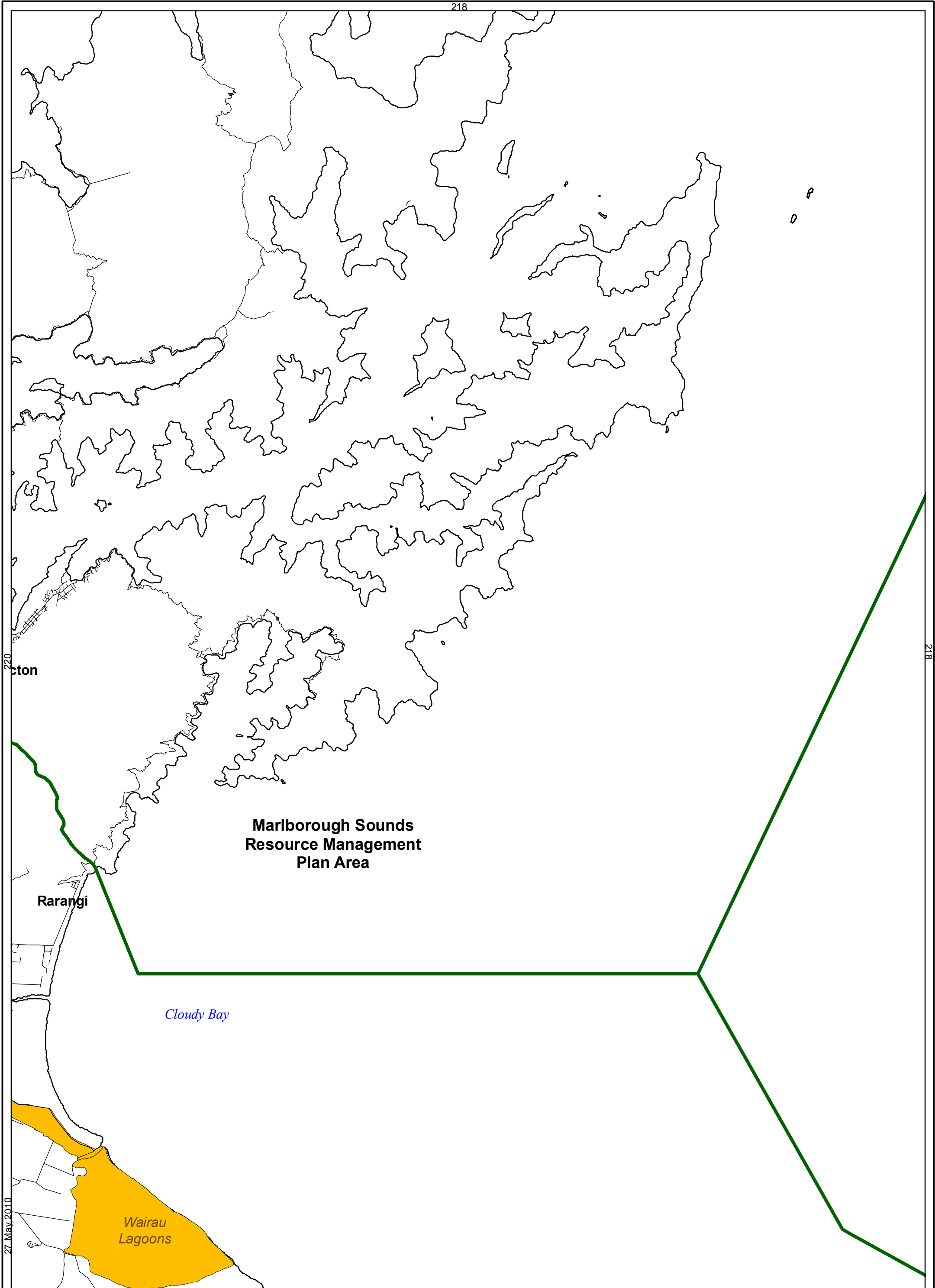
27 May 2010



Scale: 1:150000
Original drawn scale for printing at A3

Central Sounds Area

Map 220



27 May 2010

cton

Rarangi

Cloudy Bay

Wairau
Lagoons

Marlborough Sounds
Resource Management
Plan Area

Queen Charlotte Sound Entrance

Map 221



Scale: 1:150000
Original drawn scale for printing at A3

225

218

218

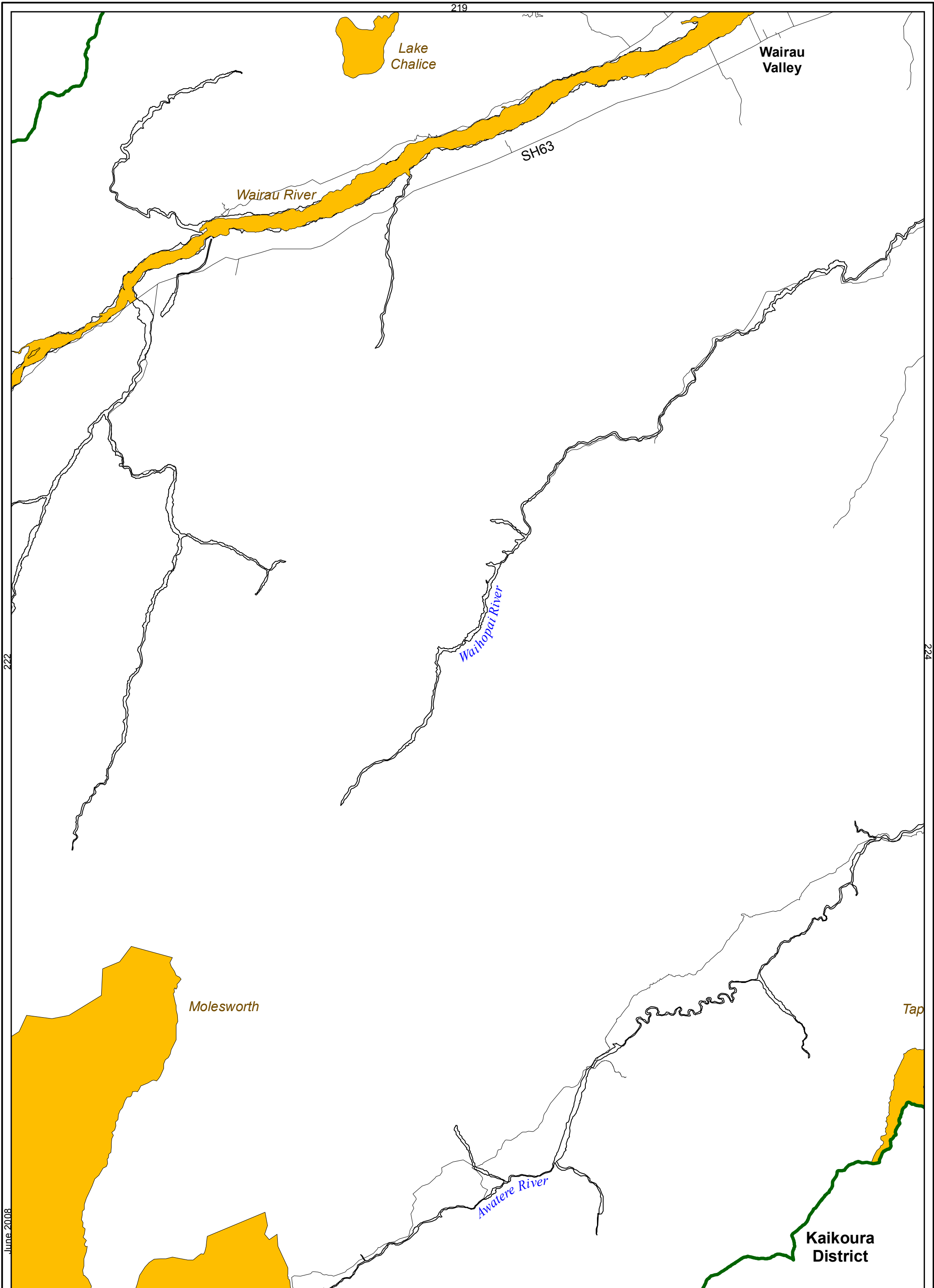
Tasman District

Red Hills Ridge

SH63

Wairau River

Molesworth



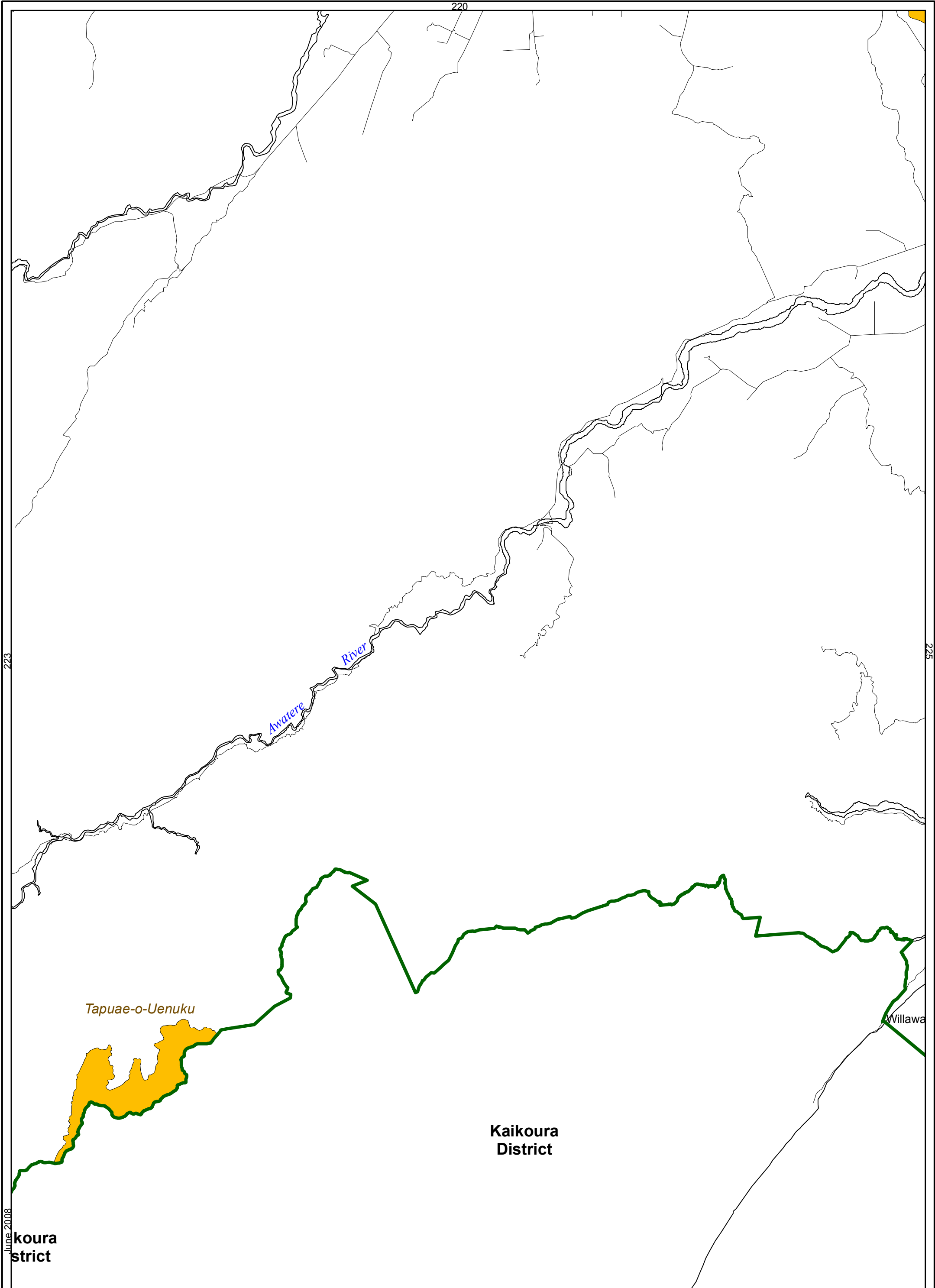
June 2008



Scale: 1:150000
Original drawn scale for printing at A3

Waihopai

Map 223



June 2008
Kaikoura District



Scale: 1:150000
Original drawn scale for printing at A3

218
Taylor Pass

Map 224

White Bluffs/
Te Parinui o Whiti

Clifford Bay

Seddon

SH1

Lake
Elterwater

Cape
Campbell to
Waima Coast

Ward

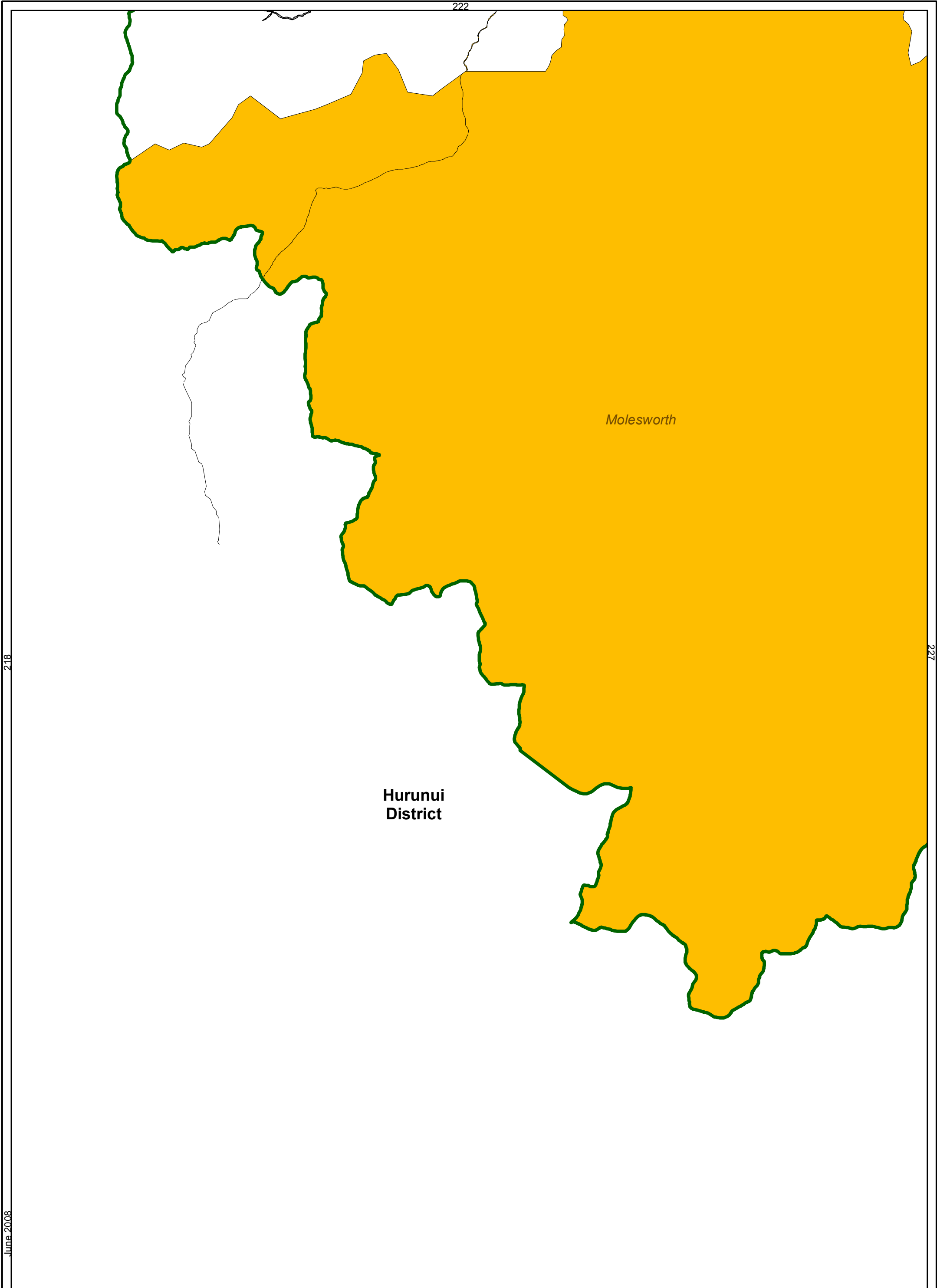
Willawa Pt



Scale: 1:150000
Original drawn scale for printing at A3

Clifford Bay

Map 225



222

Molesworth

**Hurunui
District**

218

227

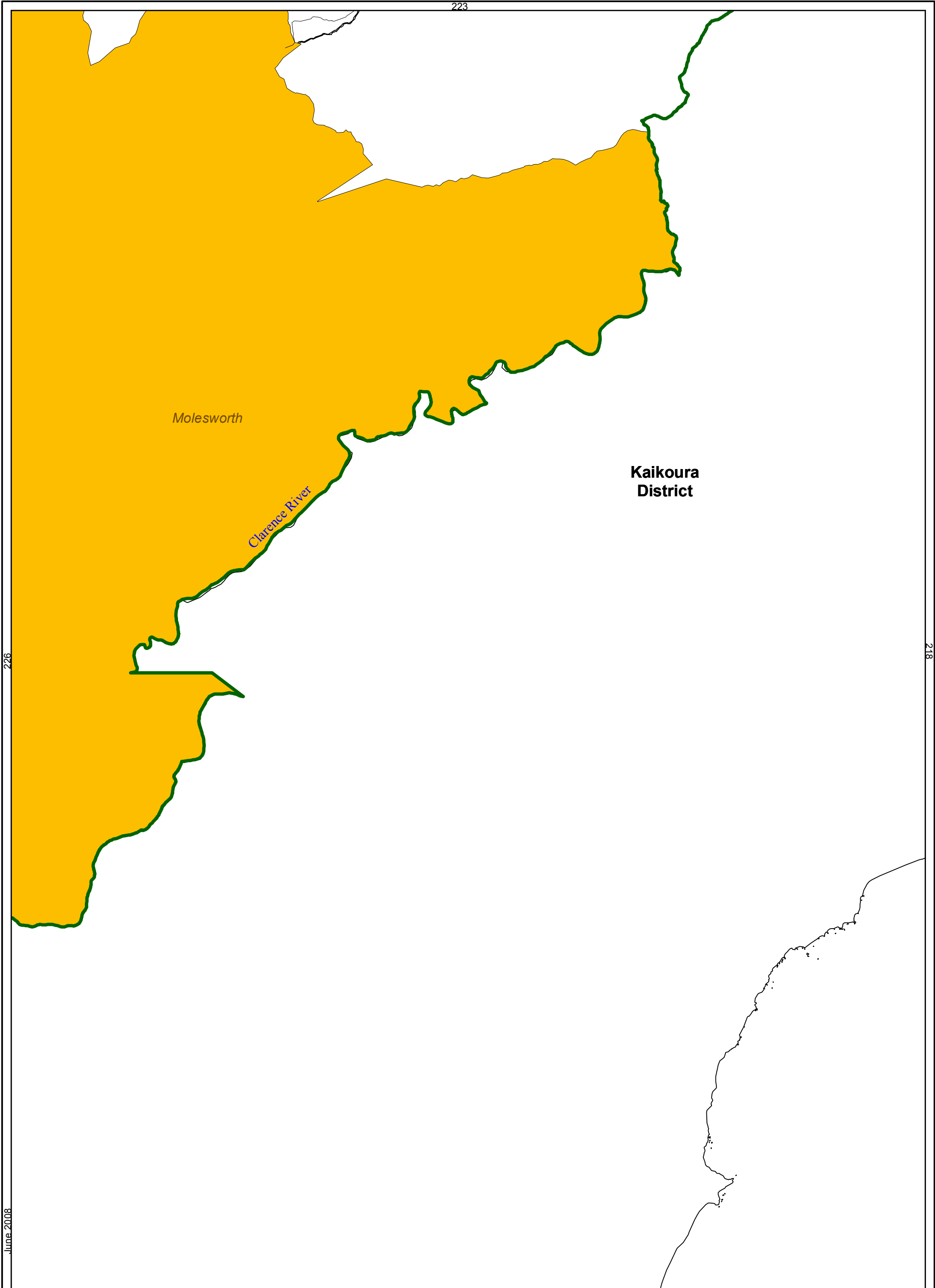
218

Acheron Catchment

Map 226



Scale: 1:150000
Original drawn scale for printing at A3



June 2008



Scale: 1:150000
Original drawn scale for printing at A3

218

Clarence Catchment

Map 227